

# Running Supply, Inc.

## Application for Financial Assistance

Oneida County Industrial Development Agency

### Business Description:

- 4(a) Runnings is a general merchandise retailer located in the Midwest and the Northeast. We sell everything from sporting goods, clothing, footwear, hardware to pet food. ([www.runnings.com](http://www.runnings.com))
- 5(a) We are trying to acquire the former Rite Aid warehouse building in Rome NY. This a 290,000 sq ft warehouse that has been mostly vacant for 5 years. In 2014 we leased 80,000 sq ft of this building from Rite Aid to support our stores in the NE.
- 6(a) We would like to acquire the Rite Aid building to secure our place in Rome NY as a permanent warehouse for the Runnings retail operation. If we are able to acquire the site, it will become the distribution hub to support all of our stores now and in the future in the NE. If we do not acquire the building, we will have to look for other warehouse options when our lease expires in less than three years.
- 6(b) We are seeking financial support to assist in making the operations of the building financially feasible. Our contractor has estimated renovations of almost \$2 million to completely update the facility. Our initial plans would be to spend up to \$500,000 over the next few years to start the renovation process.
- 6(c) If we do not acquire the property we will complete our lease obligation with Rite Aid which expires in less than three years and look for other warehouse options in New York.
- 6(d) The financial assistance will provide the benefit necessary to renovate and operate the facility. This facility will meet our current needs and allow us to continue to expand in NY and the NE.
- 7(g) The building contains 281,628 sq ft of warehouse space along with offices of 8,932 sq ft built in the 1970's. This steel building has 26' clear span with 32 dock doors.

9(a) Below is a list of potential future equipment purchases:

- Pallet Jacks
- Forklifts
- Forklift batteries
- Forklift battery chargers
- Computer software
- Computers
- Computer printers
- Phone system
- Security system
- Pallet racking
- Handheld RF guns and chargers
- Shelving
- Office furniture
- Breakroom furniture
- Dock doors
- Dock levelers
- Semi-trailers
- Semi-tractors

9(b) We started operations at this warehouse in 2014 and acquired various equipment to begin our operations. Below is a list.

- Phone system - \$11,000
- Security system - \$11,000
- Forklifts & pallet jacks - \$231,000
- Pallet racking - \$192,000
- Handheld RF guns & chargers - \$44,000
- Computers - \$5,000
- Printers - \$3,000
- Total 2014 Investment- \$497,000

**ONEIDA COUNTY INDUSTRIAL DEVELOPMENT AGENCY  
 COST/BENEFIT ANALYSIS  
 Required by §859-a(3) of the  
 New York General Municipal Law**

Name of Applicant: Runnings

Description of Project: Former Rite Aid

Name of All Sublessees or Other Occupants of Facility: \_\_\_\_\_  
 \_\_\_\_\_  
 \_\_\_\_\_

Principals or Parent of Applicant: \_\_\_\_\_

Products or Services of Applicant to be produced or carried out at facility: \_\_\_\_\_  
 \_\_\_\_\_

Estimated Date of Completion of Project: 12/31/2018

Type of Financing/ Structure: \_\_\_\_\_ Tax-Exempt Financing  
 \_\_\_\_\_ Taxable Financing  
 Sale/ Leaseback  
 \_\_\_\_\_ Other: \_\_\_\_\_

Type of Benefits being Sought by Applicant: \_\_\_\_\_ Taxable Financing  
 \_\_\_\_\_ Tax-Exempt Bonds  
 Sales Tax Exemption on Eligible Expenses Until Completion  
 Mortgage Recording Tax Abatement  
 Real Property Tax Abatement

**Project Costs**

Land		
Existing Building	2,550,000	
Existing Bldg. Rehab	300,000	three yr rehab
Construction of New Building		
Addition or Expansion		
Engineering/ Architectural Fees	30000	
Equipment	110,000	Three years
Legal Fees (Bank, Bond, Transaction, Credit Provider, Trustee)	10000	
Finance Charges (Title Insurance, Environmental Review, Bank Commitment Fee, Appraisal, Etc.)		
Agency Fee	15000	
Other (provide detail)		
<b>TOTAL COST OF PROJECT</b>	<b>3015000</b>	

**Assistance Provided by the Following:**

EDGE Loan:	
MVEDD Loan:	
Grants - Please indicate source & Amount:	
Other Loans - Please indicate source & Amount:	

**Company Information**

Existing Jobs  
 Created Jobs (over three years)  
 Retained Jobs

16.4
2
16.4

**Average Salary of these Positions**

27200
27200
27200

**Earnings Information for Oneida County**

Average Salary of Direct Jobs for Applicant	27200
Average of County Indirect Jobs	25000
Average of Construction Jobs	32500

Note: \$1,000,000 in construction expenditures generates 15 person - years of employment  
 Construction Person Years of Employment:

**Calculation of Benefits (3 Year Period)**

	Total Earnings	Revenues
Direct Jobs		
Created	163200	6936
Existing	1338240	56875.2
Indirect Jobs		
Created	375000	15937.5
Existing	3075000	130687.5
Construction - only one year		
Person Years	211250	8978
<b>TOTALS Calculation of Benefits (3 Year Period)</b>	<b>5162690</b>	<b>219414</b>

**TAXABLE GOODS & SERVICES**

	Spending Rate	Expenditures	State & Local Sales Tax Revenues
Direct Jobs			
Created	36%	58752	5728.32
Existing	0.36	481766.4	46972.224
Indirect Jobs			
Created	0.36	135000	13162.5
Existing	0.36	1107000	107932.5
Construction - only one year			
Person Years	0.36	76050	7415
<b>TOTAL TAXABLE GOODS &amp; SERVICES</b>		<b>1858568</b>	<b>181210</b>

Local (3 year) real property tax benefit (assuming 60% of jobs existing and created own a residence) with an average assessment of \$80,000 and the remainder of jobs existing created pay real property taxes through rent based on an average assessment per apartment of \$50,000.

Tax Rate for School District where facility is located:	
Tax Rate for Municipality where facility is located:	
Tax Rate for County:	53.53
Real Property Taxes Paid:	66976.736

**COSTS:**

Real Property Taxes Abated on Improvements Only (10 yr. Period):	844,529	Amount of Taxes that would be abated by applying PILOT.
Mortgage Tax Abated (1.0%)	30,000	
Estimated Sales Tax Abated During Construction Period (8.75%)	25,000	

NOTE: If there is a tax-exempt financing of all or a portion of the project cost, there is a neutral cost/benefit because of lower interest rates by reason of exclusion of interest from gross income of bondholders for purposes of Federal and State income taxes. Taxable financing carries the same cost/benefit for State Income Tax purposes. Such cost/benefits cannot be quantified.

---

# APPLICATION FOR FINANCIAL ASSISTANCE

---

## Oneida County Industrial Development Agency

584 Phoenix Drive  
Rome, New York 13441-1405  
(315) 338-0393 telephone  
(315) 338-5694 fax

Shawna M. Papale, Executive Director

*A non-refundable application fee of \$500.00 must be submitted at the time of application along with a \$1000 commitment fee that will be submitted at the time of application; the \$1000 commitment fee will be applied at closing.*

*Please submit the original application, SEQR form and Cost/ Benefit and two (2) copies along with an electronic copy of the application, SEQR form and Cost/ Benefit with the applicable fee.*

***All applications must be submitted 10 days prior to meeting.***

Running Supply, Inc./JR&R II, LLC

---

Name of Applicant

Number (to be provided by the agency)

### ***Note to Applicant:***

The information requested by this application is necessary to determine the eligibility of your project for Agency benefits. Please answer **all** questions, inserting “none” or “not applicable” where appropriate. If you are providing an estimate, please indicate by inserting “est” after the figure. Attach additional sheets if more space is needed for a response than is provided.

Return the original application and two copies with a check in the amount of \$1500.00 made payable to: **Oneida County Industrial Development Agency (OCIDA)**, 584 Phoenix Drive, Rome, New York 13441-1405, Attn.: Shawna M. Papale, Executive Director. \$1000 will be applied at closing against the IDA legal fees. In addition, an electronic version of the application (signed), SEQR form (signed), and Cost/benefit to [spapale@mvedge.org](mailto:spapale@mvedge.org).

Upon the submission of this application to the IDA, this applicant becomes a public document. Be advised that any action brought before the OCIDA is public information. All agenda’s for the OCIDA are issued prior to full agency meetings and posted in public domain. If there is information that the applicant feels is proprietary please identify as such and that information will be treated confidentially to the extent permitted by law.

By signing and submitting this Application, the Applicant acknowledges that it received a copy of the Uniform Tax Exemption Policy and the Oneida County IDA Penalty for Failure to Meet Employment Levels as adopted by the Agency and Agency Memorandums pertaining to the benefits of projects financed through the Agency.

A project financed through the Agency involves the preparation and execution of significant legal documents. Please consult with an attorney before signing any documents in connection with the proposed project. You will receive an engagement letter from the OCIDA legal counsel. You will be asked to sign the engagement letter acknowledging you understand the legal fees you will be responsible for them and also acknowledge what the process is. Should you not close and legal services have been rendered by the OCIDA legal counsel, your company will be responsible for those costs.

If your project requires a public hearing, a representative of the applicant is required to be present. A date will be coordinated by the OCIDA legal counsel.

If you have questions how to calculate your companies IDA application fee please consult with the Memorandum to Companies Sale – Leaseback Transactions or please contact the IDA Executive Director.

### Part I: Applicant Information

**Note:** In responding to the following questions, please keep in mind that the Applicant will be party to all of the documents and is the individual or entity which will receive the actual financial assistance from the Agency.

#### Applicant

- 1(a) Applicant's Legal Name: Running Supply, Inc./JR&R II, LLC
- 1(b) Principal Address: 901 N Highway 59  
Marshall MN 56258
- 1(c) Telephone/Facsimile Numbers: 507-532-9566
- 1(d) Email Address: danh@runnings.com
- 1(e) Federal Identification Number: 41-1000882
- 1(f) Contact Person: Dan Herrmann
- 1(g) Is the Applicant a
- Corporation:  
If yes, Public [ ] Private [ ]  
If public, on which exchange is it listed?  
\_\_\_\_\_
  - Subchapter S
  - Sole Proprietorship
  - General Partnership
  - Limited Partnership
  - Limited Liability Corporation/Partnership
  - DISC
  - Other(specify) \_\_\_\_\_
- 1(h) State of Organization (if applicable) MN

**Applicant's Stockholders, Directors and Officers (or Partners)**

2(a) Provide the following information with respect to parties with 15% or more in equity holdings:

<u>Name</u>	<u>Address</u>	<u>Percentage of Ownership</u>
Dennis & Adele Reed & Family	4424 Wayside Drive, Naples FL	100%

2(b) Is the Applicant, or any of the individuals listed in 2(a) above, related directly or indirectly to any other entity by more than 50% common ownership? If so, indicate name of such entity and the relationship.

N/A

2(c) Is the Applicant affiliated with any other entity, directly or indirectly, other than as listed in the response to 2(a) above? If yes, please indicate name and relationship of such other entity and the address thereof:

N/A



**Applicant's Counsel and Accountant**

3(a) Applicant's Attorney

Name/Title: Thomas Wilson  
Firm: Gislason & Hunter  
Address: 2700 S Broadway, PO Box 458  
New Ulm MN 56073  
Telephone/Fax: 507-354-3111

3(b) Applicant's Accountant

Name/Title: Gary St. Aubin  
Firm: Hoffman & Brobst  
Address: PO Box 548  
Marshall MN 56258  
Telephone/Fax: 507-532-5735

**Business Description**

4(a) Describe the nature of your business and principal products and/or services. Attach additional sheets if necessary.

See attached

## **Part II: Project Information**

5(a) Explain your project in detail. This description should include explanation of all activities which will occur due to this project. Attach additional sheets if necessary.

See attached

### **Reasons for Project**

6(a) Please explain in detail why you want to undertake this project.

See attached

6(b) Why are you requesting the involvement of the Agency in your project?

See Attached

6(c) How will the Applicant's plans be affected if Agency approval is not granted?

See Attached

6(d) Is the proposed project reasonably necessary to discourage the Applicant from removing such other plant or facility to a location outside the State of New York?

Yes  No **If yes, please explain briefly.**

We would not leave NY but would consider leaving Rome NY.

Is the proposed project reasonably necessary to preserve the competitive position of the Applicant in its respective industry?  Yes  No **If yes, please explain briefly.**

See attached

6(e) Will financing by the Agency result in the removal or abandonment of a plant or other facility of the applicant or any related entity presently located in another area of New York State?

Yes  No **If yes, please explain briefly the reason for the move.**

6(f) Has the Applicant or any related entity previously secured financial assistance in Oneida County (whether through the Agency, the Empire State Development Corporation, or any other entity)?  Yes  No

**If yes, please explain (indicate date of benefit, location of facility and outstanding balance).**

6(g) Has the Applicant or any related entity secured financial assistance anywhere within the United States within the last 90 days or does the Applicant or any related entity anticipate receiving financial assistance within the next 90 days?  Yes  No

**If yes, please explain.**

6(h) Check all categories best describing the **type of project**:

- Manufacturing
- Industrial Assembly or Service
- Research and Development
- Warehousing
- Commercial or Recreational
- Pollution Control (specify) \_\_\_\_\_
- Other (specify) \_\_\_\_\_

6(i) Check all categories best describing the **scope of the project**:

- Acquisition of land
- Acquisition of existing building
- Renovations to existing building
- Construction of addition to existing building
- Demolition of existing building
- Construction of a new building
- Acquisition of machinery and/or equipment
- Installation of machinery and/or equipment
- Other (specify) Removal of above ground ft

6(j) Please indicate the financial assistance you are requesting of the Agency, and provide the estimated value of said assistance. Attach a sheet labeled Annual PILOT that shows the annual utilization of the Real Property Tax Abatement by year and by taxing jurisdiction.

<b>Assistance</b>	<b>Estimated Value</b>
<input checked="" type="checkbox"/> Real Property Tax Abatement	\$ <u>844,529</u>
<input checked="" type="checkbox"/> Mortgage Tax Exemption	\$ <u>30,000</u>
<input checked="" type="checkbox"/> Sales and Use Tax Exemption	\$ <u>25,000</u>
<input type="checkbox"/> Issuance by the Agency of Tax Exempt Bonds	\$ _____

**Part III: Facility Information (if project that you are applying for is a housing project please also complete questions 7(m) through**

**Facility (Physical Information) If multiple locations please provide information on all.**

7(a) Street Address of Facility:

5865 Success Drive  
\_\_\_\_\_

7(b) City, Town and/or Village:

Rome  
\_\_\_\_\_

*(Note: It is important that you list **all** incorporated municipalities in which the facility lies. This information will be used in scheduling a public hearing as required by statute.)*

7(c) School District:

Rome  
\_\_\_\_\_

7(d) Tax Account Number(s):

\_\_\_\_\_  
24299-03  
\_\_\_\_\_

**Attach copies of the most recent real property tax bills. Include copies for all taxing jurisdiction for the site/ facility that IDA assistance is being sought.**

7(e) For what purpose was the facility site most recently used (i.e., light manufacturing, heavy manufacturing, assembly, etc.)?

Warehouse

7(f) Zoning Classification of location of the project:

E3 - General Industrial/West Rome  
\_\_\_\_\_

7(g) Please describe in detail the facility to be acquired, constructed or renovated (including number of buildings, square footage, number of floors, type of construction,) and attach plot plans, photos or renderings, if available. If there are infrastructure improvements (water, sewer, gas, electrical, etc.) please provide details along with who will carry out those improvements and who will fund them. ***Please be as specific as possible.***

See Attached

7(h) Has construction or renovation commenced?  Yes  No

If yes, please describe the work in detail that has been undertaken to date, including the date of commencement.

If no, indicate the estimated dates of commencement and completion:

Construction commencement: 2016 \_\_\_\_\_

Construction completion: \_\_\_\_\_

7(i) Will the construction or operation of the facility or any activity which will occur at the site require any local ordinance or variance to be obtained or require a permit or prior approval of any state or federal agency or body (other than normal occupancy and/or construction permits)?

Yes  No

If yes, please describe.

7(j) Will the project have a significant effect on the environment?  Yes  No

**Important: please attach Environmental Assessment Form to this Application.**

7(k) What is the useful life of the facility? 75 \_\_\_\_\_ years

7(l) Is the site in an Empire Zone?  Yes  No

If yes, which Empire Zone: Rome

Is project located in a former Empire Zone or distressed area:  Yes  No  
Provide detail.

Complete the following questions if your project is a Housing Project. Please reference the *Oneida County Industrial Development Agency Uniform Tax Exemption and Agency Benefits Policy Market Rate Rental Housing Development Initiatives*. (Add additional pages as needed).

7(m) Describe the housing project to be constructed or renovated in detail (type of housing, number of units, etc.):

7 (n) Describe how you will change the current use of the facility or property being utilized for the project. To assist the IDA in their determination of an eligible vacant urban infill site project please provide an extensive explanation as well as photos of what is being removed or replaced with the new construction.

7 (o) Will the project have any impact on the existing infrastructure or upgrades to the current infrastructure (water, sewer, electrical, gas, etc.)? If yes please provide detail and who you are working with at the applicable organization.

7 (p) If your project is a multi-use facility please provide details of the project, project square footage breakdown of non-housing to housing usage, detail the job creation and retention associated with the non-housing component.

7 (q) Does the project provide a community benefit? If yes provide detail substantiating (reference the IDA policy).

**Facility (Legal Information)**

8(a) With respect to the **present owner** of the facility, please give the following information:  
*(Note: the present owner is not necessarily the user of the facility, but that party which holds legal title to the facility.)*

Legal Name: Rite Aid Rome Dist. Center

Address: PO Box 3165  
Harrisburg PA 17105

Telephone: \_\_\_\_\_

Balance of Mortgage: \_\_\_\_\_

Holder of Mortgage: \_\_\_\_\_

If the Applicant is not the present owner of the facility, please attach any written agreements and contracts concerning the acquisition of the real property and/or equipment.

8(b) Is there a legal relationship, directly or indirectly, by virtue of common control or through related persons, between the Applicant and the present owner of the facility?  
 Yes  No. If yes, please explain.

8(c) Will a related real estate holding company, partnership or other entity, be involved in the ownership structure of the transaction?  
 Yes  No. If yes, please explain.

JR&R II, LLC is the real estate arm of Running Supply, Inc. and will acquire the property

8(d) Will the title owner of the facility/ property also be the user of the facility?  
 Yes  No. If no, please explain.

JR&R II will lease the facility to Runnings for operations.

8(e) Is the Applicant currently a tenant in the facility?  Yes  No

8(f) Are you planning to use the entire proposed facility?



Yes  No

If no, please give the following information with respect to tenant(s) which will remain in the facility after the completion of the project:

<u>Name of Tenant</u>	<u>Floors Occupied</u>	<u>Square Feet Occupied</u>	<u>Nature of Business</u>
-----------------------	------------------------	-----------------------------	---------------------------

8(g) Are any of the tenants related to the owner of the facility?

Yes  No

If yes, please explain.

8(h) Will there be any other users other than the applicant to the IDA be utilizing the facility?

Yes  No

If yes, please explain. Provide detail of the contractual arrangement including any financial exchange for the use of the site or property.

## Equipment

9(a) List the principal items or categories of equipment to be acquired as part of the project. If you are requesting Sales Tax exemption it is important to be as detailed as possible. (If a complete list is not available at time of application, as soon as one is available but prior to final authorizing resolution, please submit a detailed inventory of said equipment to be covered.) Attach a sheet if needed.

See attached

9(b) Please provide a brief description of any equipment which has already been purchased or ordered, attach all invoices and purchase orders, list amounts paid and dates of expected delivery. Attach a sheet if needed.

See attached

9(c) What is the useful life of the equipment? 2-5 years years

**Part IV: Employment Information**

10(a) Estimate how many construction jobs will be created or retained as a result of this project.

Construction Jobs 7

10(b) Estimate how many jobs will be created as a result of this project.

Permanent Jobs to be created by Project at Applicant's facility 2 FTE

Average Salary of these jobs: \$ 13.10/hr

10 (c) What is the applicant entity's current level of employment in Oneida County at the time of application. Please indicate in full time equivalents (FTE).

Permanent Jobs to be retained by Project at location to be assisted with the requested IDA benefits 16.4 FTE

Average Salary of these jobs: \$ 13.10/hr

Other locations in Oneida County 47.03 FTE

Average Salary of these jobs: \$ 11.67/hr

Employment in other NYS locations, list below 146.02 FTE

Average Salary of these jobs: \$ 11.84/hr

10( c) Please list the NIC codes for the jobs affiliated with this project.

444130 - Retail sales

**Part V: Estimated Project Cost and Financing**

11(a) List the costs necessary for the construction, acquisition or renovation of the facility.

Acquisition of Land	_____
Acquisition of Building(s)	\$2,550,000
Renovation Costs	\$300,000
New Construction of Buildings	_____
Machinery and Equipment (other than furniture costs)	\$100,000
Fixtures	\$10,000
Installation Costs	_____
Fees (other than your own broker and legal fees)	_____
Legal Fees (IDA legal fees, Applicant legal fees)	\$10,000
Architectural/Engineering	\$30,000
Interest on Interim Financing	_____
Other (specify)	_____
Subtotal	\$3,000,000
Agency Fee <sup>1</sup>	\$15,000
<b>Total Project Cost</b>	<b>\$3,015,000</b>

<sup>1</sup>See Attached Fee Schedule (Page 19) for Agency Fee amount to be placed on this line

11(b) What amount of the Total Project Cost is the Applicant requesting financing by the Agency?

\_\_\_\_\_

**Real Estate Taxes**

12(a) For each tax parcel which comprises the facility, please provide the following information, using figures from the most recent tax year:

Tax Acct #	Current Assessed Value (Land)	Current Assessed Value (Building)	Real Estate Taxes
24299 03	56,400	3,193,600	168,906

12(b) Address of Receiver of Town and/or Village Taxes:

Rome City Treasurer

198 N Washington St

Rome NY 13440

12(c) Address of Receiver of School Taxes:

Rome City Treasurer

198 N Washington St

Rome NY 13440

12(d) Will the completion of the proposed project result in the increase of the assessment of any of the parcels named above?  Yes  No

If yes, please indicate which tax account numbers will be affected.

We would anticipate a decrease in assessment based on purchase price of property for 10 years.

**Financial Information**

13(a) Has the Applicant contacted any bank, financial/lending institution or private investor with respect to the financing of the proposed project?

Yes     No

If **yes**, please provide details.

Runnings has talked to a bank but received no formal committment

13(b) Has the Applicant received a commitment letter for said financing?

Yes     No

If **yes**, please submit a copy of said commitment letter along with this Application.

13(c) please complete the Cost/Benefit Analysis form and attach to this Application. As you complete and have questions please call.

## **REPRESENTATIONS AND CERTIFICATION BY APPLICANT**

The undersigned requests that this Application be submitted for review to the Oneida County Industrial Development Agency's Board of Directors.

Approval of the Application can be granted solely by this Agency's Board of Directors. The undersigned acknowledges that Applicant shall be responsible for all costs incurred by the Agency and its counsel in connection with the attendant negotiations whether or not the transaction is carried to a successful conclusion.

The Applicant further understands and agrees with the Agency as follows:

1. **Annual Sales Tax Filings.** In accordance with Section 858-b(2) of the New York General Municipal Law, the Applicant understands and agrees that, if the Project receives any sales tax exemptions as part of the Financial Assistance from the Agency, in accordance with Section 874(8) of the General Municipal Law, the Applicant agrees to file, or cause to be filed, with the New York State Department of Taxation and Finance, the annual form prescribed by the Department of Taxation and Finance, describing the value of all sales tax exemptions claimed by the Applicant and all consultants or subcontractors retained by the Applicant.
2. **Annual Employment Reports.** The Applicant understands and agrees that, if the Project receives any Financial Assistance from the Agency, the Applicant agrees to file, or cause to be filed, with the Agency, on an annual basis, reports regarding the number of people employed at the project site as well as tax benefits received with the action of the OCIDA.
3. **Absence of Conflict of Interest.** The Applicant has consulted the OCIDA website of the list of the Agency members, officers and employees of the Agency. No member, officer, or employee of the Agency has an interest, whether direct or indirect, in any transaction contemplated by this Application, except as herein after described:
4. **Hold Harmless.** Applicant hereby releases Oneida County Industrial Development Agency and the members, officers, servants, agents and employees thereof (the "Agency") from, agrees that the Agency shall not be liable for and agrees to indemnify, defend and hold the Agency harmless from and against any and all liability arising from or expense incurred by (A) the Agency's examination and processing of, and action pursuant to or upon, the attached Application, regardless of whether or not the Application or the Project described therein or the tax exemptions and other assistance requested therein are favorably acted upon by the Agency, (B) the Agency's acquisition, construction and/or installation of the Project described therein and (C) any further action taken by the Agency with respect to the Project; including without limiting the generality of the foregoing, all causes of action and attorneys' fees and any other expenses incurred in defending any suits or actions which may arise as a result of any of the foregoing. If, for any reason, the Applicant fails to conclude or consummate necessary negotiations, or fails, within a reasonable or specified period of time, to take reasonable, proper or requested action, or withdraws, abandons, cancels or neglects


the Application, or if the Agency or the Applicant are unable to reach final agreement with respect to the Project, then, and in the event, upon presentation of an invoice itemizing the same, the Applicant shall pay to the Agency, its agents or assigns, all costs incurred by the Agency in the processing of the Application, including attorneys' fees, if any.

5. The applicant acknowledges that the OCIDA has disclosed that the actions and activities of the OCIDA are subject to the Public Authorities Accountability Act signed into law January 13, 2006 as Chapter 766 of the 2005 Laws of the State of New York.

The Applicant and the individual executing this Application on behalf of the Applicant acknowledge that the Agency will rely on the representations made herein when acting on this Application and hereby represent that the statements made herein do not contain any untrue statement of a material fact and do not omit to state a material fact necessary to make the statements contained herein not misleading.

Running Supply, Inc.

(Applicant)

By: 

Name: DAN HERRMANN

Title: COO

Date: 12/9/15

If the application has been completed by or in part by other than the person signing this application for the applicant please indicate who and in what capacity:

By: \_\_\_\_\_

Name: \_\_\_\_\_

Title: \_\_\_\_\_

Date: \_\_\_\_\_

---

Return the original application and two copies with a check in the amount of \$1500.00 made payable to: **Oneida County Industrial Development Agency (OCIDA)**, 584 Phoenix Drive, Rome, New York 13441-1405, Attn.: Shawna M. Papale, Executive Director. \$1000 will be applied at closing against the IDA legal fees. In addition, an electronic version of the application (signed), SEQR form (signed), and Cost/benefit to [spapale@mvedge.org](mailto:spapale@mvedge.org).

---



## Agency Fee Schedule

Commitment Fee: \$1,000 – due following the initial inducement but prior to scheduling of the public hearing; this amount is non-refundable if the applicant fails to close on the project before the IDA. Upon closing with the IDA this amount is applied to the legal closing fees.

Bond Fees: ½ of 1% of total bond amount

IDA Agency Fee: PILOT, Mortgage Recording Exemption, Sales Tax Exemption:

- Up to a \$1.0 Million project - \$5,000
- Above \$1.0 Million project up to \$10.0 Million project – ½ of 1% of total project cost.
- Above \$10.0 Million project – ½ of 1% of total project cost up to \$10.0 Million plus incremental increase of ¼ of 1% of total project above \$10.0 Million.

Agency Counsel fee:

Set by Bond/Transaction Counsel based upon the nature and complexity of the transaction. This applies to bond and non-bond transactions (leasebacks, sale-leasebacks, etc).

Agency Counsel fees in Bond and non bond transactions will not normally exceed the greater of (a) 2% of the Bond amount or project costs or (b) a minimum is in customary transactions \$8,500 to \$10,000.

Annual Fee:

For the term in which the property remains in the IDA's name, an annual lease payment is due in the amount of \$500. The first payment is due at closing. This amount is due on the anniversary date of the first date of the month in which the IDA documents were executed. For annual fees not paid and delinquent, a late charge of \$50 per month will be levied until such time the fee plus late charges are paid.

Other fees:

For an IDA property which requires follow up action – a 1/8 of one percent of the total reissuance, redemption, new or revised mortgage, refinancing, spreading agreement or other transaction requiring action of the IDA shall be 1/8 of one percent of total project amount for a minimum payment to the IDA of \$500.

Revised 3-30-15

**ONEIDA COUNTY INDUSTRIAL DEVELOPMENT AGENCY  
COST/BENEFIT ANALYSIS  
Required by §859-a(3) of the  
New York General Municipal Law**

---

**TO BE ATTACHED TO AND MADE PART OF APPLICATION TO THE  
OCIDA**

---

**NAME OF APPLICANT:** Running Supply, Inc./JR&R

**DESCRIPTION OF PROJECT:** Warehouse purchase

**NAME OF ALL SUBLESSEES OR  
OTHER OCCUPANTS OF FACILITY:** \_\_\_\_\_  
\_\_\_\_\_

**PRINCIPALS OR PARENT OF APPLICANT:** \_\_\_\_\_

**PRINCIPALS OF ANY SUBLESSEE  
OR OCCUPANT:** \_\_\_\_\_  
\_\_\_\_\_

**PRODUCT/SERVICES:** Warehouse for retail stores

**ESTIMATED DATE OF COMPLETION OF PROJECT:** 2016

**TYPE OF FINANCING/STRUCTURE:**  Tax-Exempt Financing  
 Taxable Financing  
 Sale/Leaseback  
 Other \_\_\_\_\_

**TYPES OF BENEFITS RECEIVED:**

- Taxable Financing
- Tax-Exempt Bonds
- Sales Tax Until Completion Date
- Mortgage Tax Abatement
- Real Property Tax Abatement

**PROJECT COSTS – CAPITAL INVESTMENT**

Land		Cost per Acre	_____
Existing Building	2,550,000		_____
Rehab of Existing Building	300,000		_____
Construction of New Building		Cost per Sq Ft.	_____
Addition or Expansion		Cost per Sq Ft.	_____
Engineering and Architectural Fees	30,000		_____
Equipment	110,000	Cost per Sq Ft.	_____
Legal Fees			
Bank, Bond, Transaction, Company,			
Credit Provider, Trustee	10,000		_____
Finance Charges			
Title Insurance, Environmental			
Review, Bank Commitment Fee,			
Appraisals, etc.			_____
Agency Fee	15,000		_____
<b>TOTAL COST OF PROJECT</b>	3,015,000		_____
Job Revolving Fund Loan			_____
Other Grants or Loans			_____

**COMPANY INFORMATION**

Existing Jobs	16.4	_____
Created Jobs (Year 3)	2	_____
Retained Jobs	16.4	_____

**EARNINGS INFORMATION**

County Spec Average Direct Jobs	\$27,200	_____
County Spec Average Indirect Jobs	\$25,000	_____
County Spec Average Construction	\$21,500	_____

**MULTIPLIER INFORMATION**

Indirect Job Rate 2.5  
 Sales Tax Rate (8.5%)  
 Mortgage Tax Rate (1%)

Assumed Real Property Tax Rate Per Thousand for Municipality where project is located: \_\_\_\_\_

Assumed Real Property Assessment of facility where IDA assistance is being sought: \_\_\_\_\_

Assumed NYS Income Tax rate on earnings 4.25%: \_\_\_\_\_

**Note:** \$1,000,000 in construction expenditures generates 15 person – years of employment

**CALCULATION OF BENEFITS (3 – YEAR PERIOD)**

**NYS PERSONAL INCOME TAX RECEIVED**

	<u>Total Earnings</u>	<u>Revenues</u>
Direct Jobs		
Created	_____	_____
Existing	_____	_____
Indirect Jobs		
Created	_____	_____
Existing	_____	_____
Construction		
Person Years	_____	_____
<b>TOTALS</b>	_____	_____

**TAXABLE GOODS AND SERVICES**

	<u>Spending Rate</u>	<u>Expenditures</u>	<u>State and Local Sales Tax Revenues</u> <small>(Expenditure Column x .0825)</small>
<b>Direct Jobs</b>			
Created <small>(total earnings for direct jobs created x .36)</small>	36.0%	_____	_____
Existing <small>(total earnings for direct jobs existing x .36)</small>	36.0%	_____	_____
<b>Indirect Jobs</b>			
Created <small>(total earnings for indirect jobs created x .36)</small>	36.0%	_____	_____
Existing <small>(total earnings for indirect jobs existing x .36)</small>	36.0%	_____	_____
<b>Construction</b>			
Person yrs. <small>(total earnings for construction person yrs. x .36)</small>	36.0%	_____	_____
<b>Totals</b>	_____	_____	_____

Local (3 year) real property tax benefit (assuming \_\_\_\_\_% of jobs existing and created own a residence) with an average assessment of \$\_\_\_\_\_ and the remainder of jobs existing created pay real property taxes through rent based on an average assessment per apartment of \$\_\_\_\_\_.

Real Property Taxes Paid \$ \_\_\_\_\_

**COSTS**

Real Property Taxes Abated on Improvements  
Only (3-year period) \$ \_\_\_\_\_

Mortgage Tax Abated \$ \_\_\_\_\_

Estimated Sales Tax Abated During Construction Period  
\$ \_\_\_\_\_

**NOTE:** If there is a tax-exempt financing of all or a portion of the project cost, there is a neutral cost/benefit because of lower interest rates by reason of exclusion of interest from gross income of bondholders for purposes of Federal and State income taxes. Taxable financing carries the same cost/benefit for State Income Tax purposes. Such cost/benefits cannot be quantified.

# Short Environmental Assessment Form

## Part 1 - Project Information

### Instructions for Completing

**Part 1 - Project Information.** The applicant or project sponsor is responsible for the completion of Part 1. Responses become part of the application for approval or funding, are subject to public review, and may be subject to further verification. Complete Part 1 based on information currently available. If additional research or investigation would be needed to fully respond to any item, please answer as thoroughly as possible based on current information.

Complete all items in Part 1. You may also provide any additional information which you believe will be needed by or useful to the lead agency; attach additional pages as necessary to supplement any item.

<b>Part 1 - Project and Sponsor Information</b>			
Name of Action or Project: Rite Aid warehouse acquisition			
Project Location (describe, and attach a location map): 5865 Success Drive, Rome NY			
Brief Description of Proposed Action: Purchase and renovation of property			
Name of Applicant or Sponsor: Running Supply, Inc./JR&R II, LLC		Telephone: 507-532-9566	
		E-Mail: danh@runnings.com	
Address: 901 N Highway 59			
City/PO: Marshall		State: MN	Zip Code: 56258
1. Does the proposed action only involve the legislative adoption of a plan, local law, ordinance, administrative rule, or regulation? If Yes, attach a narrative description of the intent of the proposed action and the environmental resources that may be affected in the municipality and proceed to Part 2. If no, continue to question 2.			NO <input checked="" type="checkbox"/>
			YES <input type="checkbox"/>
2. Does the proposed action require a permit, approval or funding from any other governmental Agency? If Yes, list agency(s) name and permit or approval:			NO <input checked="" type="checkbox"/>
			YES <input type="checkbox"/>
3.a. Total acreage of the site of the proposed action?		16.4 acres	
b. Total acreage to be physically disturbed?		0 acres	
c. Total acreage (project site and any contiguous properties) owned or controlled by the applicant or project sponsor?		16.4 acres	
4. Check all land uses that occur on, adjoining and near the proposed action.			
<input type="checkbox"/> Urban <input type="checkbox"/> Rural (non-agriculture) <input checked="" type="checkbox"/> Industrial <input checked="" type="checkbox"/> Commercial <input type="checkbox"/> Residential (suburban)			
<input type="checkbox"/> Forest <input type="checkbox"/> Agriculture <input type="checkbox"/> Aquatic <input type="checkbox"/> Other (specify): _____			
<input type="checkbox"/> Parkland			

5. Is the proposed action, a. A permitted use under the zoning regulations?	NO	YES	N/A	
	<input type="checkbox"/>	<input checked="" type="checkbox"/>	<input type="checkbox"/>	
b. Consistent with the adopted comprehensive plan?	NO	YES	N/A	
	<input type="checkbox"/>	<input checked="" type="checkbox"/>	<input type="checkbox"/>	
6. Is the proposed action consistent with the predominant character of the existing built or natural landscape?	NO	YES		
	<input type="checkbox"/>	<input checked="" type="checkbox"/>		
7. Is the site of the proposed action located in, or does it adjoin, a state listed Critical Environmental Area? If Yes, identify: _____	NO	YES		
	<input checked="" type="checkbox"/>	<input type="checkbox"/>		
8. a. Will the proposed action result in a substantial increase in traffic above present levels?	NO	YES		
	<input checked="" type="checkbox"/>	<input type="checkbox"/>		
	b. Are public transportation service(s) available at or near the site of the proposed action?	<input checked="" type="checkbox"/>	<input type="checkbox"/>	
	<input checked="" type="checkbox"/>	<input type="checkbox"/>		
c. Are any pedestrian accommodations or bicycle routes available on or near site of the proposed action?	<input checked="" type="checkbox"/>	<input type="checkbox"/>		
9. Does the proposed action meet or exceed the state energy code requirements? If the proposed action will exceed requirements, describe design features and technologies: _____	NO	YES		
	<input type="checkbox"/>	<input checked="" type="checkbox"/>		
10. Will the proposed action connect to an existing public/private water supply?  If No, describe method for providing potable water: _____	NO	YES		
	<input type="checkbox"/>	<input checked="" type="checkbox"/>		
11. Will the proposed action connect to existing wastewater utilities?  If No, describe method for providing wastewater treatment: _____	NO	YES		
	<input type="checkbox"/>	<input checked="" type="checkbox"/>		
12. a. Does the site contain a structure that is listed on either the State or National Register of Historic Places?	NO	YES		
	<input checked="" type="checkbox"/>	<input type="checkbox"/>		
b. Is the proposed action located in an archeological sensitive area?	<input checked="" type="checkbox"/>	<input type="checkbox"/>		
	<input checked="" type="checkbox"/>	<input type="checkbox"/>		
13. a. Does any portion of the site of the proposed action, or lands adjoining the proposed action, contain wetlands or other waterbodies regulated by a federal, state or local agency?	NO	YES		
	<input checked="" type="checkbox"/>	<input type="checkbox"/>		
	b. Would the proposed action physically alter, or encroach into, any existing wetland or waterbody? If Yes, identify the wetland or waterbody and extent of alterations in square feet or acres: _____	<input checked="" type="checkbox"/>	<input type="checkbox"/>	
14. Identify the typical habitat types that occur on, or are likely to be found on the project site. Check all that apply: <input type="checkbox"/> Shoreline <input type="checkbox"/> Forest <input type="checkbox"/> Agricultural/grasslands <input type="checkbox"/> Early mid-successional <input type="checkbox"/> Wetland <input type="checkbox"/> Urban <input type="checkbox"/> Suburban				
15. Does the site of the proposed action contain any species of animal, or associated habitats, listed by the State or Federal government as threatened or endangered?	NO	YES		
	<input checked="" type="checkbox"/>	<input type="checkbox"/>		
16. Is the project site located in the 100 year flood plain?	NO	YES		
	<input checked="" type="checkbox"/>	<input type="checkbox"/>		
17. Will the proposed action create storm water discharge, either from point or non-point sources? If Yes, a. Will storm water discharges flow to adjacent properties? <input type="checkbox"/> NO <input type="checkbox"/> YES	NO	YES		
	<input checked="" type="checkbox"/>	<input type="checkbox"/>		
	b. Will storm water discharges be directed to established conveyance systems (runoff and storm drains)? If Yes, briefly describe: <input type="checkbox"/> NO <input type="checkbox"/> YES	<input type="checkbox"/>	<input type="checkbox"/>	

<p>18. Does the proposed action include construction or other activities that result in the impoundment of water or other liquids (e.g. retention pond, waste lagoon, dam)?</p> <p>If Yes, explain purpose and size: _____</p> <p>_____</p>	<p><b>NO</b></p> <p><input checked="" type="checkbox"/></p>	<p><b>YES</b></p> <p><input type="checkbox"/></p>
<p>19. Has the site of the proposed action or an adjoining property been the location of an active or closed solid waste management facility?</p> <p>If Yes, describe: _____</p> <p>_____</p>	<p><b>NO</b></p> <p><input checked="" type="checkbox"/></p>	<p><b>YES</b></p> <p><input type="checkbox"/></p>
<p>20. Has the site of the proposed action or an adjoining property been the subject of remediation (ongoing or completed) for hazardous waste?</p> <p>If Yes, describe: _____</p> <p>_____</p>	<p><b>NO</b></p> <p><input checked="" type="checkbox"/></p>	<p><b>YES</b></p> <p><input type="checkbox"/></p>
<p><b>I AFFIRM THAT THE INFORMATION PROVIDED ABOVE IS TRUE AND ACCURATE TO THE BEST OF MY KNOWLEDGE</b></p> <p>Applicant/sponsor name: _____ Date: _____</p> <p>Signature: _____</p>		



**Full Environmental Assessment Form**  
**Part 1 - Project and Setting**

**Instructions for Completing Part 1**

**Part 1 is to be completed by the applicant or project sponsor.** Responses become part of the application for approval or funding, are subject to public review, and may be subject to further verification.

Complete Part 1 based on information currently available. If additional research or investigation would be needed to fully respond to any item, please answer as thoroughly as possible based on current information; indicate whether missing information does not exist, or is not reasonably available to the sponsor; and, when possible, generally describe work or studies which would be necessary to update or fully develop that information.

Applicants/sponsors must complete all items in Sections A & B. In Sections C, D & E, most items contain an initial question that must be answered either "Yes" or "No". If the answer to the initial question is "Yes", complete the sub-questions that follow. If the answer to the initial question is "No", proceed to the next question. Section F allows the project sponsor to identify and attach any additional information. Section G requires the name and signature of the project sponsor to verify that the information contained in Part 1 is accurate and complete.

**A. Project and Sponsor Information.**

Name of Action or Project:		
Project Location (describe, and attach a general location map):		
Brief Description of Proposed Action (include purpose or need):		
Name of Applicant/Sponsor:		Telephone:
		E-Mail:
Address:		
City/PO:	State:	Zip Code:
Project Contact (if not same as sponsor; give name and title/role):		Telephone:
		E-Mail:
Address:		
City/PO:	State:	Zip Code:
Property Owner (if not same as sponsor):		Telephone:
		E-Mail:
Address:		
City/PO:	State:	Zip Code:

**B. Government Approvals**

<b>B. Government Approvals, Funding, or Sponsorship.</b> ("Funding" includes grants, loans, tax relief, and any other forms of financial assistance.)		
<b>Government Entity</b>	<b>If Yes: Identify Agency and Approval(s) Required</b>	<b>Application Date (Actual or projected)</b>
a. City Council, Town Board, <input type="checkbox"/> Yes <input type="checkbox"/> No or Village Board of Trustees		
b. City, Town or Village <input type="checkbox"/> Yes <input type="checkbox"/> No Planning Board or Commission		
c. City Council, Town or <input type="checkbox"/> Yes <input type="checkbox"/> No Village Zoning Board of Appeals		
d. Other local agencies <input type="checkbox"/> Yes <input type="checkbox"/> No		
e. County agencies <input type="checkbox"/> Yes <input type="checkbox"/> No		
f. Regional agencies <input type="checkbox"/> Yes <input type="checkbox"/> No		
g. State agencies <input type="checkbox"/> Yes <input type="checkbox"/> No		
h. Federal agencies <input type="checkbox"/> Yes <input type="checkbox"/> No		
i. Coastal Resources.		
i. Is the project site within a Coastal Area, or the waterfront area of a Designated Inland Waterway?		<input type="checkbox"/> Yes <input type="checkbox"/> No
ii. Is the project site located in a community with an approved Local Waterfront Revitalization Program?		<input type="checkbox"/> Yes <input type="checkbox"/> No
iii. Is the project site within a Coastal Erosion Hazard Area?		<input type="checkbox"/> Yes <input type="checkbox"/> No

**C. Planning and Zoning**

<b>C.1. Planning and zoning actions.</b>	
Will administrative or legislative adoption, or amendment of a plan, local law, ordinance, rule or regulation be the only approval(s) which must be granted to enable the proposed action to proceed? <input type="checkbox"/> Yes <input type="checkbox"/> No	
<ul style="list-style-type: none"> <li>• If Yes, complete sections C, F and G.</li> <li>• If No, proceed to question C.2 and complete all remaining sections and questions in Part 1</li> </ul>	
<b>C.2. Adopted land use plans.</b>	
a. Do any municipally- adopted (city, town, village or county) comprehensive land use plan(s) include the site where the proposed action would be located? <input type="checkbox"/> Yes <input type="checkbox"/> No	
If Yes, does the comprehensive plan include specific recommendations for the site where the proposed action would be located? <input type="checkbox"/> Yes <input type="checkbox"/> No	
b. Is the site of the proposed action within any local or regional special planning district (for example: Greenway Brownfield Opportunity Area (BOA); designated State or Federal heritage area; watershed management plan; or other?) <input type="checkbox"/> Yes <input type="checkbox"/> No	
If Yes, identify the plan(s):	
_____	
_____	
_____	
c. Is the proposed action located wholly or partially within an area listed in an adopted municipal open space plan, or an adopted municipal farmland protection plan? <input type="checkbox"/> Yes <input type="checkbox"/> No	
If Yes, identify the plan(s):	
_____	
_____	
_____	

**C.3. Zoning**

a. Is the site of the proposed action located in a municipality with an adopted zoning law or ordinance.  Yes  No  
 If Yes, what is the zoning classification(s) including any applicable overlay district?  
 \_\_\_\_\_

b. Is the use permitted or allowed by a special or conditional use permit?  Yes  No

c. Is a zoning change requested as part of the proposed action?  Yes  No  
 If Yes,  
 i. What is the proposed new zoning for the site? \_\_\_\_\_

**C.4. Existing community services.**

a. In what school district is the project site located? \_\_\_\_\_

b. What police or other public protection forces serve the project site?  
 \_\_\_\_\_

c. Which fire protection and emergency medical services serve the project site?  
 \_\_\_\_\_

d. What parks serve the project site?  
 \_\_\_\_\_

**D. Project Details**

**D.1. Proposed and Potential Development**

a. What is the general nature of the proposed action (e.g., residential, industrial, commercial, recreational; if mixed, include all components)?  
 \_\_\_\_\_

b. a. Total acreage of the site of the proposed action? \_\_\_\_\_ acres  
 b. Total acreage to be physically disturbed? \_\_\_\_\_ acres  
 c. Total acreage (project site and any contiguous properties) owned or controlled by the applicant or project sponsor? \_\_\_\_\_ acres

c. Is the proposed action an expansion of an existing project or use?  Yes  No  
 i. If Yes, what is the approximate percentage of the proposed expansion and identify the units (e.g., acres, miles, housing units, square feet)? % \_\_\_\_\_ Units: \_\_\_\_\_

d. Is the proposed action a subdivision, or does it include a subdivision?  Yes  No  
 If Yes,  
 i. Purpose or type of subdivision? (e.g., residential, industrial, commercial; if mixed, specify types)  
 \_\_\_\_\_  
 ii. Is a cluster/conservation layout proposed?  Yes  No  
 iii. Number of lots proposed? \_\_\_\_\_  
 iv. Minimum and maximum proposed lot sizes? Minimum \_\_\_\_\_ Maximum \_\_\_\_\_

e. Will proposed action be constructed in multiple phases?  Yes  No  
 i. If No, anticipated period of construction: \_\_\_\_\_ months  
 ii. If Yes:  
 • Total number of phases anticipated \_\_\_\_\_  
 • Anticipated commencement date of phase 1 (including demolition) \_\_\_\_\_ month \_\_\_\_\_ year  
 • Anticipated completion date of final phase \_\_\_\_\_ month \_\_\_\_\_ year  
 • Generally describe connections or relationships among phases, including any contingencies where progress of one phase may determine timing or duration of future phases: \_\_\_\_\_  
 \_\_\_\_\_

f. Does the project include new residential uses?  Yes  No  
 If Yes, show numbers of units proposed.

	<u>One Family</u>	<u>Two Family</u>	<u>Three Family</u>	<u>Multiple Family (four or more)</u>
Initial Phase	_____	_____	_____	_____
At completion	_____	_____	_____	_____
of all phases	_____	_____	_____	_____

g. Does the proposed action include new non-residential construction (including expansions)?  Yes  No  
 If Yes,

i. Total number of structures \_\_\_\_\_

ii. Dimensions (in feet) of largest proposed structure: \_\_\_\_\_ height; \_\_\_\_\_ width; and \_\_\_\_\_ length

iii. Approximate extent of building space to be heated or cooled: \_\_\_\_\_ square feet

h. Does the proposed action include construction or other activities that will result in the impoundment of any liquids, such as creation of a water supply, reservoir, pond, lake, waste lagoon or other storage?  Yes  No  
 If Yes,

i. Purpose of the impoundment: \_\_\_\_\_

ii. If a water impoundment, the principal source of the water:  Ground water  Surface water streams  Other specify: \_\_\_\_\_

iii. If other than water, identify the type of impounded/contained liquids and their source. \_\_\_\_\_

iv. Approximate size of the proposed impoundment. Volume: \_\_\_\_\_ million gallons; surface area: \_\_\_\_\_ acres

v. Dimensions of the proposed dam or impounding structure: \_\_\_\_\_ height; \_\_\_\_\_ length

vi. Construction method/materials for the proposed dam or impounding structure (e.g., earth fill, rock, wood, concrete): \_\_\_\_\_

**D.2. Project Operations**

a. Does the proposed action include any excavation, mining, or dredging, during construction, operations, or both?  Yes  No  
 (Not including general site preparation, grading or installation of utilities or foundations where all excavated materials will remain onsite)  
 If Yes:

i. What is the purpose of the excavation or dredging? \_\_\_\_\_

ii. How much material (including rock, earth, sediments, etc.) is proposed to be removed from the site?

- Volume (specify tons or cubic yards): \_\_\_\_\_
- Over what duration of time? \_\_\_\_\_

iii. Describe nature and characteristics of materials to be excavated or dredged, and plans to use, manage or dispose of them. \_\_\_\_\_

iv. Will there be onsite dewatering or processing of excavated materials?  Yes  No  
 If yes, describe. \_\_\_\_\_

v. What is the total area to be dredged or excavated? \_\_\_\_\_ acres

vi. What is the maximum area to be worked at any one time? \_\_\_\_\_ acres

vii. What would be the maximum depth of excavation or dredging? \_\_\_\_\_ feet

viii. Will the excavation require blasting?  Yes  No

ix. Summarize site reclamation goals and plan: \_\_\_\_\_

b. Would the proposed action cause or result in alteration of, increase or decrease in size of, or encroachment into any existing wetland, waterbody, shoreline, beach or adjacent area?  Yes  No  
 If Yes:

i. Identify the wetland or waterbody which would be affected (by name, water index number, wetland map number or geographic description): \_\_\_\_\_

ii. Describe how the proposed action would affect that waterbody or wetland, e.g. excavation, fill, placement of structures, or alteration of channels, banks and shorelines. Indicate extent of activities, alterations and additions in square feet or acres:

\_\_\_\_\_

\_\_\_\_\_

\_\_\_\_\_

iii. Will proposed action cause or result in disturbance to bottom sediments?  Yes  No  
 If Yes, describe: \_\_\_\_\_

iv. Will proposed action cause or result in the destruction or removal of aquatic vegetation?  Yes  No  
 If Yes:

- acres of aquatic vegetation proposed to be removed: \_\_\_\_\_
- expected acreage of aquatic vegetation remaining after project completion: \_\_\_\_\_
- purpose of proposed removal (e.g. beach clearing, invasive species control, boat access): \_\_\_\_\_
- proposed method of plant removal: \_\_\_\_\_
- if chemical/herbicide treatment will be used, specify product(s): \_\_\_\_\_

v. Describe any proposed reclamation/mitigation following disturbance: \_\_\_\_\_

---

c. Will the proposed action use, or create a new demand for water?  Yes  No  
 If Yes:

i. Total anticipated water usage/demand per day: \_\_\_\_\_ gallons/day

ii. Will the proposed action obtain water from an existing public water supply?  Yes  No  
 If Yes:

- Name of district or service area: \_\_\_\_\_
- Does the existing public water supply have capacity to serve the proposal?  Yes  No
- Is the project site in the existing district?  Yes  No
- Is expansion of the district needed?  Yes  No
- Do existing lines serve the project site?  Yes  No

iii. Will line extension within an existing district be necessary to supply the project?  Yes  No  
 If Yes:

- Describe extensions or capacity expansions proposed to serve this project: \_\_\_\_\_
- Source(s) of supply for the district: \_\_\_\_\_

iv. Is a new water supply district or service area proposed to be formed to serve the project site?  Yes  No  
 If, Yes:

- Applicant/sponsor for new district: \_\_\_\_\_
- Date application submitted or anticipated: \_\_\_\_\_
- Proposed source(s) of supply for new district: \_\_\_\_\_

v. If a public water supply will not be used, describe plans to provide water supply for the project: \_\_\_\_\_

vi. If water supply will be from wells (public or private), maximum pumping capacity: \_\_\_\_\_ gallons/minute.

---

d. Will the proposed action generate liquid wastes?  Yes  No  
 If Yes:

i. Total anticipated liquid waste generation per day: \_\_\_\_\_ gallons/day

ii. Nature of liquid wastes to be generated (e.g., sanitary wastewater, industrial; if combination, describe all components and approximate volumes or proportions of each): \_\_\_\_\_

\_\_\_\_\_

\_\_\_\_\_

iii. Will the proposed action use any existing public wastewater treatment facilities?  Yes  No  
 If Yes:

- Name of wastewater treatment plant to be used: \_\_\_\_\_
- Name of district: \_\_\_\_\_
- Does the existing wastewater treatment plant have capacity to serve the project?  Yes  No
- Is the project site in the existing district?  Yes  No
- Is expansion of the district needed?  Yes  No

Yes  No  
 Yes  No  
 If Yes:
 

- Describe extensions or capacity expansions proposed to serve this project: \_\_\_\_\_

iv. Will a new wastewater (sewage) treatment district be formed to serve the project site?  Yes  No  
 If Yes:
 

- Applicant/sponsor for new district: \_\_\_\_\_
- Date application submitted or anticipated: \_\_\_\_\_
- What is the receiving water for the wastewater discharge? \_\_\_\_\_

v. If public facilities will not be used, describe plans to provide wastewater treatment for the project, including specifying proposed receiving water (name and classification if surface discharge, or describe subsurface disposal plans):  
 \_\_\_\_\_  
 \_\_\_\_\_

vi. Describe any plans or designs to capture, recycle or reuse liquid waste: \_\_\_\_\_  
 \_\_\_\_\_  
 \_\_\_\_\_

e. Will the proposed action disturb more than one acre and create stormwater runoff, either from new point sources (i.e. ditches, pipes, swales, curbs, gutters or other concentrated flows of stormwater) or non-point source (i.e. sheet flow) during construction or post construction?  Yes  No  
 If Yes:
 

- How much impervious surface will the project create in relation to total size of project parcel?  
 \_\_\_\_\_ Square feet or \_\_\_\_\_ acres (impervious surface)  
 \_\_\_\_\_ Square feet or \_\_\_\_\_ acres (parcel size)
- Describe types of new point sources. \_\_\_\_\_
- Where will the stormwater runoff be directed (i.e. on-site stormwater management facility/structures, adjacent properties, groundwater, on-site surface water or off-site surface waters)?  
 \_\_\_\_\_  
 \_\_\_\_\_
  - If to surface waters, identify receiving water bodies or wetlands: \_\_\_\_\_

- Will stormwater runoff flow to adjacent properties?  Yes  No

iv. Does proposed plan minimize impervious surfaces, use pervious materials or collect and re-use stormwater?  Yes  No

f. Does the proposed action include, or will it use on-site, one or more sources of air emissions, including fuel combustion, waste incineration, or other processes or operations?  Yes  No  
 If Yes, identify:
 

- Mobile sources during project operations (e.g., heavy equipment, fleet or delivery vehicles)  
 \_\_\_\_\_
- Stationary sources during construction (e.g., power generation, structural heating, batch plant, crushers)  
 \_\_\_\_\_
- Stationary sources during operations (e.g., process emissions, large boilers, electric generation)  
 \_\_\_\_\_

g. Will any air emission sources named in D.2.f (above), require a NY State Air Registration, Air Facility Permit, or Federal Clean Air Act Title IV or Title V Permit?  Yes  No  
 If Yes:
 

- Is the project site located in an Air quality non-attainment area? (Area routinely or periodically fails to meet ambient air quality standards for all or some parts of the year)  Yes  No
- In addition to emissions as calculated in the application, the project will generate:
  - \_\_\_\_\_ Tons/year (short tons) of Carbon Dioxide (CO<sub>2</sub>)
  - \_\_\_\_\_ Tons/year (short tons) of Nitrous Oxide (N<sub>2</sub>O)
  - \_\_\_\_\_ Tons/year (short tons) of Perfluorocarbons (PFCs)
  - \_\_\_\_\_ Tons/year (short tons) of Sulfur Hexafluoride (SF<sub>6</sub>)
  - \_\_\_\_\_ Tons/year (short tons) of Carbon Dioxide equivalent of Hydrofluorocarbons (HFCs)
  - \_\_\_\_\_ Tons/year (short tons) of Hazardous Air Pollutants (HAPs)

<p>h. Will the proposed action generate or emit methane (including, but not limited to, sewage treatment plants, landfills, composting facilities)? <span style="float: right;"><input type="checkbox"/> Yes <input type="checkbox"/> No</span></p> <p>If Yes:</p> <p>i. Estimate methane generation in tons/year (metric): _____</p> <p>ii. Describe any methane capture, control or elimination measures included in project design (e.g., combustion to generate heat or electricity, flaring): _____</p>		
<p>i. Will the proposed action result in the release of air pollutants from open-air operations or processes, such as quarry or landfill operations? <span style="float: right;"><input type="checkbox"/> Yes <input type="checkbox"/> No</span></p> <p>If Yes: Describe operations and nature of emissions (e.g., diesel exhaust, rock particulates/dust): _____</p>		
<p>j. Will the proposed action result in a substantial increase in traffic above present levels or generate substantial new demand for transportation facilities or services? <span style="float: right;"><input type="checkbox"/> Yes <input type="checkbox"/> No</span></p> <p>If Yes:</p> <p>i. When is the peak traffic expected (Check all that apply): <input type="checkbox"/> Morning <input type="checkbox"/> Evening <input type="checkbox"/> Weekend  <input type="checkbox"/> Randomly between hours of _____ to _____.</p> <p>ii. For commercial activities only, projected number of semi-trailer truck trips/day: _____</p> <p>iii. Parking spaces: Existing _____ Proposed _____ Net increase/decrease _____</p> <p>iv. Does the proposed action include any shared use parking? <span style="float: right;"><input type="checkbox"/> Yes <input type="checkbox"/> No</span></p> <p>v. If the proposed action includes any modification of existing roads, creation of new roads or change in existing access, describe: _____</p>		
<p>vi. Are public/private transportation service(s) or facilities available within 1/2 mile of the proposed site? <span style="float: right;"><input type="checkbox"/> Yes <input type="checkbox"/> No</span></p> <p>vii. Will the proposed action include access to public transportation or accommodations for use of hybrid, electric or other alternative fueled vehicles? <span style="float: right;"><input type="checkbox"/> Yes <input type="checkbox"/> No</span></p> <p>viii. Will the proposed action include plans for pedestrian or bicycle accommodations for connections to existing pedestrian or bicycle routes? <span style="float: right;"><input type="checkbox"/> Yes <input type="checkbox"/> No</span></p>		
<p>k. Will the proposed action (for commercial or industrial projects only) generate new or additional demand for energy? <span style="float: right;"><input type="checkbox"/> Yes <input type="checkbox"/> No</span></p> <p>If Yes:</p> <p>i. Estimate annual electricity demand during operation of the proposed action: _____</p> <p>ii. Anticipated sources/suppliers of electricity for the project (e.g., on-site combustion, on-site renewable, via grid/local utility, or other): _____</p> <p>iii. Will the proposed action require a new, or an upgrade to, an existing substation? <span style="float: right;"><input type="checkbox"/> Yes <input type="checkbox"/> No</span></p>		
<p>l. Hours of operation. Answer all items which apply.</p> <table style="width: 100%; border: none;"> <tr> <td style="width: 50%; vertical-align: top;"> <p>i. During Construction:</p> <ul style="list-style-type: none"> <li>• Monday - Friday: _____</li> <li>• Saturday: _____</li> <li>• Sunday: _____</li> <li>• Holidays: _____</li> </ul> </td> <td style="width: 50%; vertical-align: top;"> <p>ii. During Operations:</p> <ul style="list-style-type: none"> <li>• Monday - Friday: _____</li> <li>• Saturday: _____</li> <li>• Sunday: _____</li> <li>• Holidays: _____</li> </ul> </td> </tr> </table>	<p>i. During Construction:</p> <ul style="list-style-type: none"> <li>• Monday - Friday: _____</li> <li>• Saturday: _____</li> <li>• Sunday: _____</li> <li>• Holidays: _____</li> </ul>	<p>ii. During Operations:</p> <ul style="list-style-type: none"> <li>• Monday - Friday: _____</li> <li>• Saturday: _____</li> <li>• Sunday: _____</li> <li>• Holidays: _____</li> </ul>
<p>i. During Construction:</p> <ul style="list-style-type: none"> <li>• Monday - Friday: _____</li> <li>• Saturday: _____</li> <li>• Sunday: _____</li> <li>• Holidays: _____</li> </ul>	<p>ii. During Operations:</p> <ul style="list-style-type: none"> <li>• Monday - Friday: _____</li> <li>• Saturday: _____</li> <li>• Sunday: _____</li> <li>• Holidays: _____</li> </ul>	

m. Will the proposed action produce noise that will exceed existing ambient noise levels during construction, operation, or both?  Yes  No  
 If yes:  
 i. Provide details including sources, time of day and duration:  
 \_\_\_\_\_  
 \_\_\_\_\_

ii. Will proposed action remove existing natural barriers that could act as a noise barrier or screen?  Yes  No  
 Describe: \_\_\_\_\_  
 \_\_\_\_\_

---

n. Will the proposed action have outdoor lighting?  Yes  No  
 If yes:  
 i. Describe source(s), location(s), height of fixture(s), direction/aim, and proximity to nearest occupied structures:  
 \_\_\_\_\_  
 \_\_\_\_\_

ii. Will proposed action remove existing natural barriers that could act as a light barrier or screen?  Yes  No  
 Describe: \_\_\_\_\_  
 \_\_\_\_\_

---

o. Does the proposed action have the potential to produce odors for more than one hour per day?  Yes  No  
 If Yes, describe possible sources, potential frequency and duration of odor emissions, and proximity to nearest occupied structures: \_\_\_\_\_  
 \_\_\_\_\_  
 \_\_\_\_\_

---

p. Will the proposed action include any bulk storage of petroleum (combined capacity of over 1,100 gallons) or chemical products 185 gallons in above ground storage or any amount in underground storage?  Yes  No  
 If Yes:  
 i. Product(s) to be stored \_\_\_\_\_  
 ii. Volume(s) \_\_\_\_\_ per unit time \_\_\_\_\_ (e.g., month, year)  
 iii. Generally describe proposed storage facilities: \_\_\_\_\_  
 \_\_\_\_\_

---

q. Will the proposed action (commercial, industrial and recreational projects only) use pesticides (i.e., herbicides, insecticides) during construction or operation?  Yes  No  
 If Yes:  
 i. Describe proposed treatment(s):  
 \_\_\_\_\_  
 \_\_\_\_\_  
 \_\_\_\_\_

ii. Will the proposed action use Integrated Pest Management Practices?  Yes  No

---

r. Will the proposed action (commercial or industrial projects only) involve or require the management or disposal of solid waste (excluding hazardous materials)?  Yes  No  
 If Yes:  
 i. Describe any solid waste(s) to be generated during construction or operation of the facility:  
 • Construction: \_\_\_\_\_ tons per \_\_\_\_\_ (unit of time)  
 • Operation : \_\_\_\_\_ tons per \_\_\_\_\_ (unit of time)  
 ii. Describe any proposals for on-site minimization, recycling or reuse of materials to avoid disposal as solid waste:  
 • Construction: \_\_\_\_\_  
 \_\_\_\_\_  
 • Operation: \_\_\_\_\_  
 \_\_\_\_\_  
 iii. Proposed disposal methods/facilities for solid waste generated on-site:  
 • Construction: \_\_\_\_\_  
 \_\_\_\_\_  
 • Operation: \_\_\_\_\_  
 \_\_\_\_\_  
 \_\_\_\_\_



s. Does the proposed action include construction or modification of a solid waste management facility?  Yes  No  
 If Yes:

i. Type of management or handling of waste proposed for the site (e.g., recycling or transfer station, composting, landfill, or other disposal activities): \_\_\_\_\_

ii. Anticipated rate of disposal/processing:

- \_\_\_\_\_ Tons/month, if transfer or other non-combustion/thermal treatment, or
- \_\_\_\_\_ Tons/hour, if combustion or thermal treatment

iii. If landfill, anticipated site life: \_\_\_\_\_ years

---

t. Will proposed action at the site involve the commercial generation, treatment, storage, or disposal of hazardous waste?  Yes  No  
 If Yes:

i. Name(s) of all hazardous wastes or constituents to be generated, handled or managed at facility: \_\_\_\_\_

ii. Generally describe processes or activities involving hazardous wastes or constituents: \_\_\_\_\_

iii. Specify amount to be handled or generated \_\_\_\_\_ tons/month

iv. Describe any proposals for on-site minimization, recycling or reuse of hazardous constituents: \_\_\_\_\_

v. Will any hazardous wastes be disposed at an existing offsite hazardous waste facility?  Yes  No  
 If Yes: provide name and location of facility: \_\_\_\_\_

If No: describe proposed management of any hazardous wastes which will not be sent to a hazardous waste facility: \_\_\_\_\_

**E. Site and Setting of Proposed Action**

**E.1. Land uses on and surrounding the project site**

a. Existing land uses.

i. Check all uses that occur on, adjoining and near the project site.

Urban  Industrial  Commercial  Residential (suburban)  Rural (non-farm)  
 Forest  Agriculture  Aquatic  Other (specify): \_\_\_\_\_

ii. If mix of uses, generally describe: \_\_\_\_\_

---

b. Land uses and covertypes on the project site.

Land use or Covertypes	Current Acreage	Acreage After Project Completion	Change (Acres +/-)
• Roads, buildings, and other paved or impervious surfaces			
• Forested			
• Meadows, grasslands or brushlands (non-agricultural, including abandoned agricultural)			
• Agricultural (includes active orchards, field, greenhouse etc.)			
• Surface water features (lakes, ponds, streams, rivers, etc.)			
• Wetlands (freshwater or tidal)			
• Non-vegetated (bare rock, earth or fill)			
• Other Describe: _____			

c. Is the project site presently used by members of the community for public recreation?  Yes  No  
i. If Yes: explain: \_\_\_\_\_

d. Are there any facilities serving children, the elderly, people with disabilities (e.g., schools, hospitals, licensed day care centers, or group homes) within 1500 feet of the project site?  Yes  No  
If Yes,  
i. Identify Facilities: \_\_\_\_\_  
\_\_\_\_\_

e. Does the project site contain an existing dam?  Yes  No  
If Yes:  
i. Dimensions of the dam and impoundment:  
• Dam height: \_\_\_\_\_ feet  
• Dam length: \_\_\_\_\_ feet  
• Surface area: \_\_\_\_\_ acres  
• Volume impounded: \_\_\_\_\_ gallons OR acre-feet  
ii. Dam's existing hazard classification: \_\_\_\_\_  
iii. Provide date and summarize results of last inspection: \_\_\_\_\_  
\_\_\_\_\_

f. Has the project site ever been used as a municipal, commercial or industrial solid waste management facility, or does the project site adjoin property which is now, or was at one time, used as a solid waste management facility?  Yes  No  
If Yes:  
i. Has the facility been formally closed?  Yes  No  
• If yes, cite sources/documentation: \_\_\_\_\_  
ii. Describe the location of the project site relative to the boundaries of the solid waste management facility: \_\_\_\_\_  
\_\_\_\_\_

iii. Describe any development constraints due to the prior solid waste activities: \_\_\_\_\_  
\_\_\_\_\_

g. Have hazardous wastes been generated, treated and/or disposed of at the site, or does the project site adjoin property which is now or was at one time used to commercially treat, store and/or dispose of hazardous waste?  Yes  No  
If Yes:  
i. Describe waste(s) handled and waste management activities, including approximate time when activities occurred: \_\_\_\_\_  
\_\_\_\_\_

h. Potential contamination history. Has there been a reported spill at the proposed project site, or have any remedial actions been conducted at or adjacent to the proposed site?  Yes  No  
If Yes:  
i. Is any portion of the site listed on the NYSDEC Spills Incidents database or Environmental Site Remediation database? Check all that apply:  Yes  No  
 Yes – Spills Incidents database Provide DEC ID number(s): \_\_\_\_\_  
 Yes – Environmental Site Remediation database Provide DEC ID number(s): \_\_\_\_\_  
 Neither database  
ii. If site has been subject of RCRA corrective activities, describe control measures: \_\_\_\_\_  
\_\_\_\_\_

iii. Is the project within 2000 feet of any site in the NYSDEC Environmental Site Remediation database?  Yes  No  
If yes, provide DEC ID number(s): \_\_\_\_\_  
iv. If yes to (i), (ii) or (iii) above, describe current status of site(s): \_\_\_\_\_  
\_\_\_\_\_

v. Is the project site subject to an institutional control limiting property uses?  Yes  No

- If yes, DEC site ID number: \_\_\_\_\_
- Describe the type of institutional control (e.g., deed restriction or easement): \_\_\_\_\_
- Describe any use limitations: \_\_\_\_\_
- Describe any engineering controls: \_\_\_\_\_
- Will the project affect the institutional or engineering controls in place?  Yes  No
- Explain: \_\_\_\_\_

**E.2. Natural Resources On or Near Project Site**

a. What is the average depth to bedrock on the project site? \_\_\_\_\_ feet

b. Are there bedrock outcroppings on the project site?  Yes  No  
 If Yes, what proportion of the site is comprised of bedrock outcroppings? \_\_\_\_\_ %

c. Predominant soil type(s) present on project site: \_\_\_\_\_ %  
 \_\_\_\_\_ %  
 \_\_\_\_\_ %

d. What is the average depth to the water table on the project site? Average: \_\_\_\_\_ feet

e. Drainage status of project site soils:  Well Drained: \_\_\_\_\_ % of site  
 Moderately Well Drained: \_\_\_\_\_ % of site  
 Poorly Drained \_\_\_\_\_ % of site

f. Approximate proportion of proposed action site with slopes:  0-10%: \_\_\_\_\_ % of site  
 10-15%: \_\_\_\_\_ % of site  
 15% or greater: \_\_\_\_\_ % of site

g. Are there any unique geologic features on the project site?  Yes  No  
 If Yes, describe: \_\_\_\_\_

h. Surface water features.

i. Does any portion of the project site contain wetlands or other waterbodies (including streams, rivers, ponds or lakes)?  Yes  No

ii. Do any wetlands or other waterbodies adjoin the project site?  Yes  No

If Yes to either *i* or *ii*, continue. If No, skip to E.2.i.

iii. Are any of the wetlands or waterbodies within or adjoining the project site regulated by any federal, state or local agency?  Yes  No

iv. For each identified regulated wetland and waterbody on the project site, provide the following information:

- Streams: Name \_\_\_\_\_ Classification \_\_\_\_\_
- Lakes or Ponds: Name \_\_\_\_\_ Classification \_\_\_\_\_
- Wetlands: Name \_\_\_\_\_ Approximate Size \_\_\_\_\_
- Wetland No. (if regulated by DEC) \_\_\_\_\_

v. Are any of the above water bodies listed in the most recent compilation of NYS water quality-impaired waterbodies?  Yes  No

If yes, name of impaired water body/bodies and basis for listing as impaired: \_\_\_\_\_

i. Is the project site in a designated Floodway?  Yes  No

j. Is the project site in the 100 year Floodplain?  Yes  No

k. Is the project site in the 500 year Floodplain?  Yes  No

l. Is the project site located over, or immediately adjoining, a primary, principal or sole source aquifer?  Yes  No

If Yes:

i. Name of aquifer: \_\_\_\_\_

<p>m. Identify the predominant wildlife species that occupy or use the project site: _____          _____          _____</p>	
<p>n. Does the project site contain a designated significant natural community? <span style="float: right;"><input type="checkbox"/> Yes <input type="checkbox"/> No</span>          If Yes:</p> <p style="margin-left: 20px;">i. Describe the habitat/community (composition, function, and basis for designation): _____          _____</p> <p style="margin-left: 20px;">ii. Source(s) of description or evaluation: _____</p> <p style="margin-left: 20px;">iii. Extent of community/habitat:</p> <ul style="list-style-type: none"> <li>• Currently: _____ acres</li> <li>• Following completion of project as proposed: _____ acres</li> <li>• Gain or loss (indicate + or -): _____ acres</li> </ul>	
<p>o. Does project site contain any species of plant or animal that is listed by the federal government or NYS as endangered or threatened, or does it contain any areas identified as habitat for an endangered or threatened species? <span style="float: right;"><input type="checkbox"/> Yes <input type="checkbox"/> No</span></p>	
<p>p. Does the project site contain any species of plant or animal that is listed by NYS as rare, or as a species of special concern? <span style="float: right;"><input type="checkbox"/> Yes <input type="checkbox"/> No</span></p>	
<p>q. Is the project site or adjoining area currently used for hunting, trapping, fishing or shell fishing? <span style="float: right;"><input type="checkbox"/> Yes <input type="checkbox"/> No</span>          If yes, give a brief description of how the proposed action may affect that use: _____          _____</p>	
<p><b>E.3. Designated Public Resources On or Near Project Site</b></p>	
<p>a. Is the project site, or any portion of it, located in a designated agricultural district certified pursuant to Agriculture and Markets Law, Article 25-AA, Section 303 and 304? <span style="float: right;"><input type="checkbox"/> Yes <input type="checkbox"/> No</span>          If Yes, provide county plus district name/number: _____</p>	
<p>b. Are agricultural lands consisting of highly productive soils present? <span style="float: right;"><input type="checkbox"/> Yes <input type="checkbox"/> No</span></p> <p style="margin-left: 20px;">i. If Yes: acreage(s) on project site? _____</p> <p style="margin-left: 20px;">ii. Source(s) of soil rating(s): _____</p>	
<p>c. Does the project site contain all or part of, or is it substantially contiguous to, a registered National Natural Landmark? <span style="float: right;"><input type="checkbox"/> Yes <input type="checkbox"/> No</span></p> <p>If Yes:</p> <p style="margin-left: 20px;">i. Nature of the natural landmark: <input type="checkbox"/> Biological Community <input type="checkbox"/> Geological Feature</p> <p style="margin-left: 20px;">ii. Provide brief description of landmark, including values behind designation and approximate size/extent: _____          _____          _____</p>	
<p>d. Is the project site located in or does it adjoin a state listed Critical Environmental Area? <span style="float: right;"><input type="checkbox"/> Yes <input type="checkbox"/> No</span></p> <p>If Yes:</p> <p style="margin-left: 20px;">i. CEA name: _____</p> <p style="margin-left: 20px;">ii. Basis for designation: _____</p> <p style="margin-left: 20px;">iii. Designating agency and date: _____</p>	

e. Does the project site contain, or is it substantially contiguous to, a building, archaeological site, or district which is listed on, or has been nominated by the NYS Board of Historic Preservation for inclusion on, the State or National Register of Historic Places?	<input type="checkbox"/> Yes <input type="checkbox"/> No
If Yes:	
<i>i.</i> Nature of historic/archaeological resource: <input type="checkbox"/> Archaeological Site <input type="checkbox"/> Historic Building or District	
<i>ii.</i> Name: _____	
<i>iii.</i> Brief description of attributes on which listing is based: _____	
f. Is the project site, or any portion of it, located in or adjacent to an area designated as sensitive for archaeological sites on the NY State Historic Preservation Office (SHPO) archaeological site inventory?	<input type="checkbox"/> Yes <input type="checkbox"/> No
g. Have additional archaeological or historic site(s) or resources been identified on the project site?	
If Yes:	
<i>i.</i> Describe possible resource(s): _____	
<i>ii.</i> Basis for identification: _____	
h. Is the project site within five miles of any officially designated and publicly accessible federal, state, or local scenic or aesthetic resource?	<input type="checkbox"/> Yes <input type="checkbox"/> No
If Yes:	
<i>i.</i> Identify resource: _____	
<i>ii.</i> Nature of, or basis for, designation (e.g., established highway overlook, state or local park, state historic trail or scenic byway, etc.): _____	
<i>iii.</i> Distance between project and resource: _____ miles.	
i. Is the project site located within a designated river corridor under the Wild, Scenic and Recreational Rivers Program 6 NYCRR 666?	<input type="checkbox"/> Yes <input type="checkbox"/> No
If Yes:	
<i>i.</i> Identify the name of the river and its designation: _____	
<i>ii.</i> Is the activity consistent with development restrictions contained in 6NYCRR Part 666?	
	<input type="checkbox"/> Yes <input type="checkbox"/> No

**F. Additional Information**

Attach any additional information which may be needed to clarify your project.

If you have identified any adverse impacts which could be associated with your proposal, please describe those impacts plus any measures which you propose to avoid or minimize them.

**G. Verification**

I certify that the information provided is true to the best of my knowledge.

Applicant/Sponsor Name \_\_\_\_\_ Date \_\_\_\_\_

Signature \_\_\_\_\_ Title \_\_\_\_\_

**PRINT FORM**

Anthony J. Picente Jr.  
County Executive

David Grow  
Chairman

Natalie Brown  
Vice Chairman

Shawna M. Papale  
Executive Director/Secretary

ONEIDA COUNTY INDUSTRIAL  
DEVELOPMENT AGENCY

**OCIDA**

153 Brooks Road, Rome, New York 13441-4105  
(315) 338-0393, fax (315) 338-5694  
[info@ocida.org](mailto:info@ocida.org) [www.mvedge.org](http://www.mvedge.org)



Ferris Betrus  
Michael Fitzgerald  
Eugene Quadraro  
Michael Valentine  
Steven Zogby

## MEMORANDUM TO COMPANIES SALE-LEASEBACK TRANSACTIONS

1. When a Company decides that a sale-leaseback transaction may suit its particular needs, the first order of business is for the Company to complete an Application for Financial Assistance, together with an Environmental Impact Questionnaire, Cost/Benefit Analysis and Statement of the Project Applicant (referred to collectively as the "Application"). The Application is submitted to Agency Counsel for a formal decision as to whether or not the project qualifies as a "project," as defined by law.
2. No action can be taken until the Application is completed and submitted to the Agency and approved by Agency Counsel.
3. Upon completion of the Application and approval by Agency Counsel, the Agency will meet for the purpose of adopting an Inducement Resolution and reviewing the Environmental Impact Questionnaire, Cost/Benefit Analysis and Statement of the Project Applicant. At this time a Resolution may be adopted by the Agency concerning the environmental impact. **Please note that the Agency is subject to the Open Meetings Law, and all meetings will be open to the public, including news media.**
4. The Company is expected and encouraged to have its own counsel. The Company is also required to reimburse the Agency for all legal expenses incurred in furtherance of a proposed transaction, whether or not that transaction is completed. This includes all fees and disbursements of Agency Counsel.
5. The Company will be asked to sign an Inducement Agreement, which sets forth the terms of the proposed transaction and the obligations of the parties in furtherance of the same. The Company will also be asked to provide Agency Counsel with certain

information concerning the formation of the corporation or partnership, a survey of the property, title insurance, insurance certificates, etc. before the transaction can close. All matters in connection with the transfer of the real estate will be handled primarily by Company Counsel with the assistance of Agency Counsel.

6. A Public Hearing may be required in accordance with the New York State General Municipal Law, after which the Oneida County Executive must approve or disapprove the issue. Notice of the Public Hearing must be published at least thirty (30) days prior to the Hearing in the newspaper where the project is located. The highest elected official of each affected taxing jurisdiction must also receive thirty day written notice of the Hearing.

No financial benefits may be granted by the Agency to the Company until after the Public Hearing if required.

7. Agency Counsel has certain requirements as to those documents which must be included in the transaction and the content thereof, including but not limited to requiring environmental impact surveys, environmental indemnifications and general indemnifications.
8. The fee schedule is attached, covering the Agency fee, the Agency's work with respect to the project and the work of Agency Counsel.

The estimated fees for Agency Counsel may vary depending on the nature of the project. The initial fee quote assumes that the transaction closes within ninety (90) days from the date of the inducement, that there will be no unusual questions of law or prolonged negotiations regarding the documents, and that the involvement or assistance from other agencies will not require substantial modifications to the typical structure and documentation of similar transactions. The fee quote also assumes that Agency Counsel will not be called upon to coordinate with any lender, as the Agency is not issuing bonds. The fee quote assumes that closing will take place by mail and will not necessitate attending meetings with the Company or any lender.

9. Once the terms and conditions of the transaction are fairly well established, Agency Counsel prepares preliminary drafts of the financing documents and distributes them to all parties for review and comment. Comments accepted by all counsel will result in redrafting of documents. The parties establish a mutually agreeable closing date, and final documents for execution are prepared.

10. The Agency then conducts a meeting whereby it adopts an Authorizing Resolution, under which the Agency approves of the form of the documents and authorizes the Chairman to execute the same.
11. The closing takes place.
12. Some of the benefits available to a company under a sale-leaseback transaction are as follows:
  - ⇒ Exemption from New York State mortgage recording tax
  - ⇒ Exemption from New York State sales tax for materials used in construction
  - ⇒ Real property tax abatement on the value added to the project (for more information, please see the Uniform Tax Exemption Policy enclosed herewith)

c:1997/octda/irbmemo3.doc/lsr\_pc





## MEMORANDUM RELATIVE TO PILOT MORTGAGES

We would like to take this opportunity to make clear certain conditions that the Oneida County Industrial Development Agency (the "Agency") imposes when granting financial assistance to companies through payment-in-lieu-of-tax ("PILOT") Agreements.

When title to property is vested in a company or individual, real property taxes are given superior priority, and taxing jurisdictions are considered secured creditors. Once an industrial development agency ("IDA") obtains a leasehold interest in a property, that property is moved to a different tax roll and to a different classification. PILOT Payments are treated differently than real estate taxes insofar as they do not have superior priority and the taxing jurisdictions are considered unsecured creditors.

Were it not for the IDA involvement in a project, real property taxes would be a first priority lien on the property. In order to preserve the superior priority, IDAs are requiring companies to grant a first mortgage to the IDA securing the PILOT Payments. The mortgage is granted from the company and the IDA to the IDA, and the amount secured is equal to three years of PILOT Payments.

This is a relatively new concept in IDA transactions, and as such, we have found it helpful to disclose this requirement at the onset of a transaction. A company that will receive PILOT assistance may wish to share this memorandum with its lender as soon as possible, as the lender will be asked to subordinate its mortgage lien to the PILOT Mortgage lien.

It is not the intention of the IDA to displace a lender from its lien, but to restore the taxing jurisdictions to the superior priority they would have but not for the IDA's involvement.

If you or your lender has any questions, please contact Linda Romano at 315-738-1223.

## PENALTY FOR FAILURE TO MEET EMPLOYMENT LEVELS

### DEFINITIONS:

"Company"	is the entity that applied for and received a benefit from the Agency.
"Agency"	is the Oneida County Industrial Development Agency.
"AER"	is the Company's annual report of employment required to be provided to the Agency.
"Employment Obligation Term"	shall mean the longer of 1) the period during which the Company is receiving a benefit in the form of lower payment in lieu of taxes than their real estate taxes would be; or, 2) ten (10) years for Industrial and Manufacturing Projects; or, 3) five (5) years for Retail Projects, Commercial Projects, and other Non-Industrial Projects.
"Employment Obligation"	shall mean the number of FTEs selected by the Agency based on what the Company represents is the FTEs it will hire, or the number of FTEs retained, as set forth in its application for financial assistance.
"FTE"	shall mean a full time employee that has a minimum of thirty-five (35) scheduled hours per week, or such other number of hours per week (but not less than twenty-five (25) hours) as established by existing written policies of the Company, and whose workplace location is the project facility.
"Benefit"	shall mean the amount the Company saved by making payments in lieu of real property taxes in a particular year. For example, if a Company's PILOT payment is equal to 75% of normal real property taxes, then the Company's Benefit for that year would be an amount equal to 25% of normal real property taxes.
"Per Employee Amount"	shall mean an amount equal to the Benefit for the year after the year of the Shortfall divided by the "Employment Obligation".
"Shortfall"	shall mean the difference between the Employment Obligation and the actual number of FTEs per the AER for the applicable year.
"Major Shortfall"	shall mean any number of FTEs that is less than 50% of the Employment Obligation.
"Initial Benefit"	shall be the amount of savings the Company received through the Agency, in the form of Mortgage Recording Tax and New York State Sales Tax.
"Cure Period"	shall mean the period ending June 30 <sup>th</sup> of the year following the Major Shortfall.

1. **Job Creation and Retention Obligations.**

After the expiration of the Employment Obligation Term, the Company shall have no further obligation with respect to the Employment Obligation and shall not be liable for any of the payments described below.

The failure of the Company to satisfy the Employment Obligation shall subject the Company to payments to the Agency. The Company shall be deemed to have failed to satisfy its Employment Obligation as of the beginning of the year subsequent to the year for which the Company files an AER; if the total number of FTEs shown on such report for the applicable year is less than 80% of the applicable Employment Obligation (payments are only required if the Shortfall is more than 20% of the Employment Obligation).

2. **Projects with less than Ten Years Employment Obligation Term.**

(a) **Initial Shortfall and Shortfall Payments.**

- (1) If, during the first three (3) years of the Employment Obligation Term, the number of actual FTEs for any calendar year shall be a Shortfall then the Company shall pay to the Agency an amount equal to (a) the Per Employee Amount multiplied by (b) the Shortfall and then multiplied by (c) 1.5 (such payment shall be referred to as the "Initial Shortfall Payment").
- (2) If, after the first (3) years, of the Employment Obligation Term, the number of actual FTEs for any calendar year shall be a Shortfall, then the Company shall pay to the Agency an amount equal to (a) the Per Employee Amount multiplied by (b) the Shortfall.

(b) **Major Shortfall Payment.**

- (1) If, during the Employment Obligation Term, the number of actual FTEs for any year shall be a Major Shortfall; then, the Company shall pay to the Agency, in addition to the payment referred to above, an amount equal to a percentage (as set forth in the schedule below) of the "Initial Benefit" (such payment shall be referred to as the "Major Shortfall Payment").

<b><u>Major Shortfall Occurs:</u></b>	<b><u>Percentage of Initial Benefit</u></b>
Year 1	100%
Year 2	80%
Year 3	60%
Year 4	40%
Any Subsequent Year	20%

- (2) Notwithstanding any of the foregoing, the Company shall not be liable for paying a Major Shortfall Payment unless the number of FTEs remains at less than 80% of the Employment Obligation after the expiration of a Cure Period.
- (3) Notwithstanding any of the foregoing, a Major Shortfall shall not apply where the Shortfall is a result of a major casualty to or condemnation of the facility. In the event of such major casualty or condemnation, the Company shall have no obligation to pay the Major Shortfall Payment.

3. **Projects with Ten Years or Longer Employment Obligation Term.**

(a) Initial Shortfall and Shortfall Payments.

- (1) If, during the first five (5) years of the Employment Obligation Term, the number of actual FTEs for any calendar year shall be a Shortfall, then the company shall pay to the Agency an amount equal to (a) the Per Employee Amount multiplied by (b) the Shortfall and then multiplied by (c) 1.5.
- (2) If, after the first five (5) years of the Employment Obligation Term, the number of actual FTEs for any calendar year shall be a Shortfall, then the Company shall pay to the Agency an amount equal to (a) the Per Employee Amount multiplied by (b) the Shortfall.

(b) Major Shortfall Payment.

- (1) If, during the Employment Obligation Term, the number of actual FTEs for any year shall be a Major Shortfall, then the Company shall pay to the Agency, in addition to the payment referred to above, an amount equal to a percentage (as set forth in the schedule below) of the "Initial Benefit".

<b><u>Major Shortfall Occurs:</u></b>	<b><u>Percentage of Initial Benefit</u></b>
Year 1	100%
Year 2	90%
Year 3	80%
Year 4	70%
Year 5	60%
Year 6	50%
Year 7	45%
Year 8	40%
Year 9	35%
Year 10	30%

- (2) Notwithstanding any of the foregoing, the Company shall not be liable for paying a Major Shortfall Payment unless the number of FTEs remains at less than 80% of the Employment Obligation after the expiration of a Cure Period.
- (3) Notwithstanding any of the foregoing, a Major Shortfall shall not apply where the Shortfall is as a result of a major casualty to or condemnation of the facility. In the event of such major casualty or condemnation, the Company shall have no obligation to pay the Major Shortfall Payment.

**The Agency shall have the right to reduce any payments required, under this policy, in extraordinary circumstances, in its sole discretion.**

Anthony J. Picente Jr.  
County Executive

Shawna M. Papale  
Secretary/  
Executive Director

James P. Castilla  
Treasurer

ONEIDA COUNTY INDUSTRIAL  
DEVELOPMENT AGENCY

**OCIDA**



153 Brooks Road, Rome, New York 13441-4105  
(315) 338-0393, fax (315) 338-5694  
[info@mvedge.org](mailto:info@mvedge.org) [www.mvedge.org](http://www.mvedge.org)

David C. Grow  
Chairman

Natalie Brown  
Vice Chair

Ferris Betrus Jr.  
Michael Fitzgerald  
Michael Valentine  
Stephen Zogby

## ONEIDA COUNTY INDUSTRIAL DEVELOPMENT AGENCY UNIFORM TAX EXEMPTION POLICY

---

**Adopted by the Oneida County Industrial Development Agency on  
January 28, 1994, amended on December 21, 1998 and April 30, 2009**

The Oneida County Industrial Development Agency (the "Agency") has adopted the following uniform tax exemption policies. These policies will be used for all projects for which the Agency may provide financial assistance, including bond (taxable and/or tax exempt) issuances and straight lease transactions. Final determinations regarding the extent to which financial assistance, if any, will be granted are solely within the discretion of the Agency.

### **I. Project Eligibility Criteria**

#### **(a) General Requirements**

The Agency considers the following general factors in determining whether a project is eligible for financial assistance:

- The nature of the proposed project (e.g., manufacturing, commercial, civic).
- The nature of the property before the project begins (e.g., vacant land, vacant buildings).
- The economic condition of the area at the time of the application.
- The extent to which a project will create or retain permanent, private sector jobs.
- The estimated value of tax exemptions to be provided.
- The impact of the project and the proposed tax exemptions on affected tax jurisdictions.
- The impact of the proposed project on existing and proposed businesses and economic development projects in the County.
- The amount of private sector investment generated or likely to be generated by the proposed project.
- The likelihood of accomplishing the proposed project in a timely fashion.
- The effect of the proposed project upon the environment.

- The extent to which the proposed project will provide additional sources of revenue for municipalities and school districts in which the project is located.
- The extent to which the proposed project will provide a benefit (economic or otherwise) not otherwise available within the County of Oneida.

**(b) Industrial and Manufacturing Projects**

(1) Industrial and manufacturing projects generally qualify for financial assistance, subject to the eligibility criteria set forth in Part I (a) of this Policy.

(2) Due to the nature of the work, companies performing back-office operations that are regional or national in nature and a majority of which operations support activities outside of Oneida County will qualify as industrial and manufacturing. Research and development facilities and distribution centers that locate in Oneida County may also qualify as industrial and manufacturing.

**(c) Retail Projects**

The Agency will provide financial assistance to retail facilities only in accordance with the restrictions contained in New York State General Municipal Law Section 862(2), and subject to the eligibility criteria set forth in Part I (a) of this Policy. The Agency will also consider the competitive impact of the project.

Retail projects are generally not eligible for Agency assistance, with the following exceptions:

(i) Retail businesses that primarily serve customers located in Oneida County are generally not eligible for financial assistance unless located in a "highly distressed area" as defined in General Municipal Law §854(18), which includes projects located in an economic development zone or Empire Zone (as defined in New York State statute or regulation), or the project meets one of the other requirements of this paragraph (c);

(ii) Retail projects operated by not-for-profit corporations may be eligible for financial assistance;

(iii) Retail projects may be eligible for financial assistance provided an appropriate market analysis demonstrates that a majority of the project's customers are expected to come from outside of Oneida County and the project will not directly compete with existing businesses located in Oneida County; and

(iv) Retail businesses that primarily provide a product or a service that is otherwise not reasonably available in Oneida County may be eligible for financial assistance.

**(d) Other Non-Industrial/Commercial Projects**

Non-industrial/commercial projects may qualify for financial assistance at the discretion of the Agency, based upon its evaluation of the eligibility requirements set forth in Part I (a) of this Policy. The Agency confirms the following specific policies:

(i) Mixed or Multiple-Use Projects qualify for financial assistance, only with respect to that portion of the project that is used for purposes that qualify for financial assistance under this Policy.

(ii) Housing projects are generally not eligible for benefits, unless they

(a) service the elderly, low-income, assisted living or other groups with special needs; or

(b) promote employment opportunities and prevent economic deterioration, as confirmed by an appropriate market analysis, and such a determination is made by the Agency based upon all of the relevant facts.

## **II. Real Property Tax Abatements**

If the Agency determines that a project will receive real property tax abatements, a Payment-In-Lieu-Of-Tax Agreement (the "PILOT") will be negotiated with each project owner (the "Company") and will substantially follow the following guidelines with final determinations to be made by the Agency.

(i) Real Property Acquired by Company as part of Project. If the Company is acquiring real property as part of the Agency project, then the Agency's real property tax exemption will be available with respect to all real property acquired by the Company as part of the project and improvements thereto.

(ii) Substantial Improvements to Existing Real Property Owned by Company. If the Company is making "Substantial Improvements" (as defined below) to existing real property owned by the Company, then the Agency's real property tax exemption will apply to both the existing real property and the improvements.

(iii) Non-Substantial Improvements to Existing Real Property. If the improvements to existing real property owned by the Company are not Substantial Improvements, then the Agency's tax exemption shall apply only to the increase in assessment resulting from improvements constructed or installed as part of the project and the Company shall pay PILOT payments equal to the full amount of taxes on the existing real property.

The term "Substantial Improvements" means the value of the improvements constructed or installed as part of the project equals at least 50% of the value of the real property prior to construction or installation of the improvements, as determined by an independent valuation acceptable to the Agency.

### **(a) Industrial and Manufacturing Projects**

The Company shall pay a percentage of the taxes that would otherwise be payable if the project was not tax exempt, to each taxing jurisdiction in which the project is located, as follows:

1. 33 1/3% of such taxes through the fifth (5th) year of the exemption;

2. 66 2/3% of such taxes from the sixth (6th) through tenth (10th) year of the exemption;
3. 100% of such taxes after the tenth (10th) year of the exemption.

**(b) Retail Projects**

The Company shall pay a percentage of the taxes that would otherwise be payable if the project was not tax exempt, to each taxing jurisdiction in which the project is located, as follows:

1. 50% of such taxes through the second (2nd) year of the exemption;
2. 75% of such taxes from the third (3rd) through the fifth (5th) year of the exemption;
3. 100% of such taxes after the fifth (5th) year of the exemption.

**(c) Other Non-Industrial/Commercial Projects**

The Company shall pay a percentage of the taxes that would otherwise be payable if the project was not tax exempt, to each taxing jurisdiction in which the project is located, as follows:

1. 50% of such taxes through the second (2nd) year of the exemption.
2. 75% of such taxes from the third (3rd) through fifth (5th) year of the exemption.
3. 100% of such taxes after the fifth (5th) year of the exemption.

The Agency reserves the right to deviate from the real property tax abatement policy on a case by case basis at its sole discretion.

**III. Sales Tax Exemptions**

If, based on the eligibility criteria described in Part I of this Policy, the Agency determines a project is eligible for financial assistance, the Agency's financial assistance will include exemption from sales and use tax for costs of constructing, renovating and equipping the project.

Sales and use tax exemption, when available, will be authorized for the duration of the acquisition, construction and equipping of the project as described in the application for financial assistance. The Agency shall deliver a sales tax exemption letter which will expire one (1) year from the date of the project inducement. If construction, renovation or equipping is not complete at the expiration of the original sales tax exemption letter, upon request by the Company, the sales tax exemption letter may be extended at the discretion of the Agency.

All Companies receiving sales and use tax exemption benefits will be required to supply the Agency with a list of all contractors and sub-contractors that have been authorized to use the sales tax exemption letter. This list will be appended to the sales tax exemption letter by the Agency.



The Company must keep a record of the usage of the sales tax exemption letter, and must supply the Agency with the total amount of sales and use tax exemptions claimed by the project for each calendar year. The Company must submit this report to the Agency by February 1st of each year, until the exempt period comes to a conclusion. The company shall also file all reports as may be required by applicable law, including Form ST-340 which shall be filed with the New York State Department of Taxation and Finance.

The Agency reserves the right to deviate from the sales tax exemption policy on a case by case basis at its sole discretion.

#### **IV. Mortgage Recording Tax Exemption**

If, based on the project eligibility criteria described in Part I of this Policy, the Agency determines a project is eligible for financial assistance, the Agency will provide an exemption from New York State mortgage recording tax for the financing of project costs.

The Agency reserves the right to deviate from the mortgage recording tax exemption policy on a case by case basis at its sole discretion.

#### **V. Recapture**

Agency financial assistance is granted based upon the Company's representation that the project will create and/or maintain the employment levels described in its application for financial assistance (the "Employment Obligation"). If a Company fails to achieve and/or maintain its Employment Obligation, it could result in recapture of all or a portion of tax benefits granted by the Agency.

#### **VI. Deviations**

Deviations from this Policy shall be infrequent. The Agency reserves the right, at its sole discretion, to deviate from this Policy on a case by case basis. The Agency will provide written notice to the chief executive officer of each affected tax jurisdiction of any deviation from this Policy and will comply with the deviation requirements of the General Municipal Law.

February 12, 2015

**Oneida County Industrial Development Agency  
Uniform Tax Exemption and Agency Benefits Policy  
Market Rate Rental Housing Development Initiatives**

**1. Overview :**

In furtherance of the Oneida County Vision 2020 – “Path Toward Prosperity Initiative,” the Oneida County Industrial Development Agency (“OCIDA”) has created the following Uniform Tax Exemption and Agency Benefits Policy (the “Policy”) to encourage development of specific types of market rate rental housing. This Policy meets the demands of changing population and workforce demographics and takes into account an evolving housing market that places an increasingly higher preference on lifestyle choice and geographic mobility. The expansion of OCIDA’s policy to support eligible market rate rental housing is largely driven by the anticipated employment opportunities that will be created by the nanotechnology and emerging innovation economy where a segment of the new work force that will be attracted to these type of jobs prefer market rate rental housing and unique urban living lifestyles.

The purpose of this Policy is to assist OCIDA in determining whether a housing project promotes employment opportunities and prevents economic deterioration in the area served by OCIDA, consistent with New York State Controller’s Opinion No.85-51 and the New York State General Municipal Law. This Policy is intended to be annexed to and made a part of OCIDA’s Uniform Tax Exemption Policy adopted on January 28, 1994, amended on December 21, 1998 and April 30, 2009 (the “UTEP”). OCIDA reserves the right to deviate from this Policy at its discretion and in accordance with the General Municipal Law.

**2. Eligible Housing Projects:**

The types of housing eligible for OCIDA consideration include market rate (rental only): ***apartments, townhouses, condominiums, loft-style housing and new urbanism type of housing developments.***<sup>1</sup> ***In order to be considered for OCIDA financial assistance pursuant to this Policy, projects must have a minimum of five (5) units in a renovation or conversion of a building and twenty-four (24) units for new construction, and achieve the minimum number of points to qualify for OCIDA tax incentives in accordance with this Policy.***

In addition, all applications for consideration must have a minimum project investment of \$400,000 in renovation/construction projects and \$1.2 Million for new construction rental housing projects.

All projects shall be subject to and in compliance with the New York State General Municipal Law and the UTEP. OCIDA’s UTEP requires all applicants to file a Cost/Benefit Analysis that is deemed acceptable to OCIDA.

---

<sup>1</sup> **New Urbanism** is an urban design movement which promotes walkable neighborhoods containing a range of housing and job types. It encompasses principles such as traditional neighborhood design (TND) and transit-oriented development (TOD). It is also closely related to regionalism, environmentalism, and the broader concept of smart growth.

February 12, 2015

**6. Ineligible Housing Projects:**

OCIDA will not consider housing applications that propose new suburban subdivisions that serve single family detached housing or projects that are not located within the eligible areas as referenced in Section 3 and included on the map, which is attached hereto and made a part of this policy.

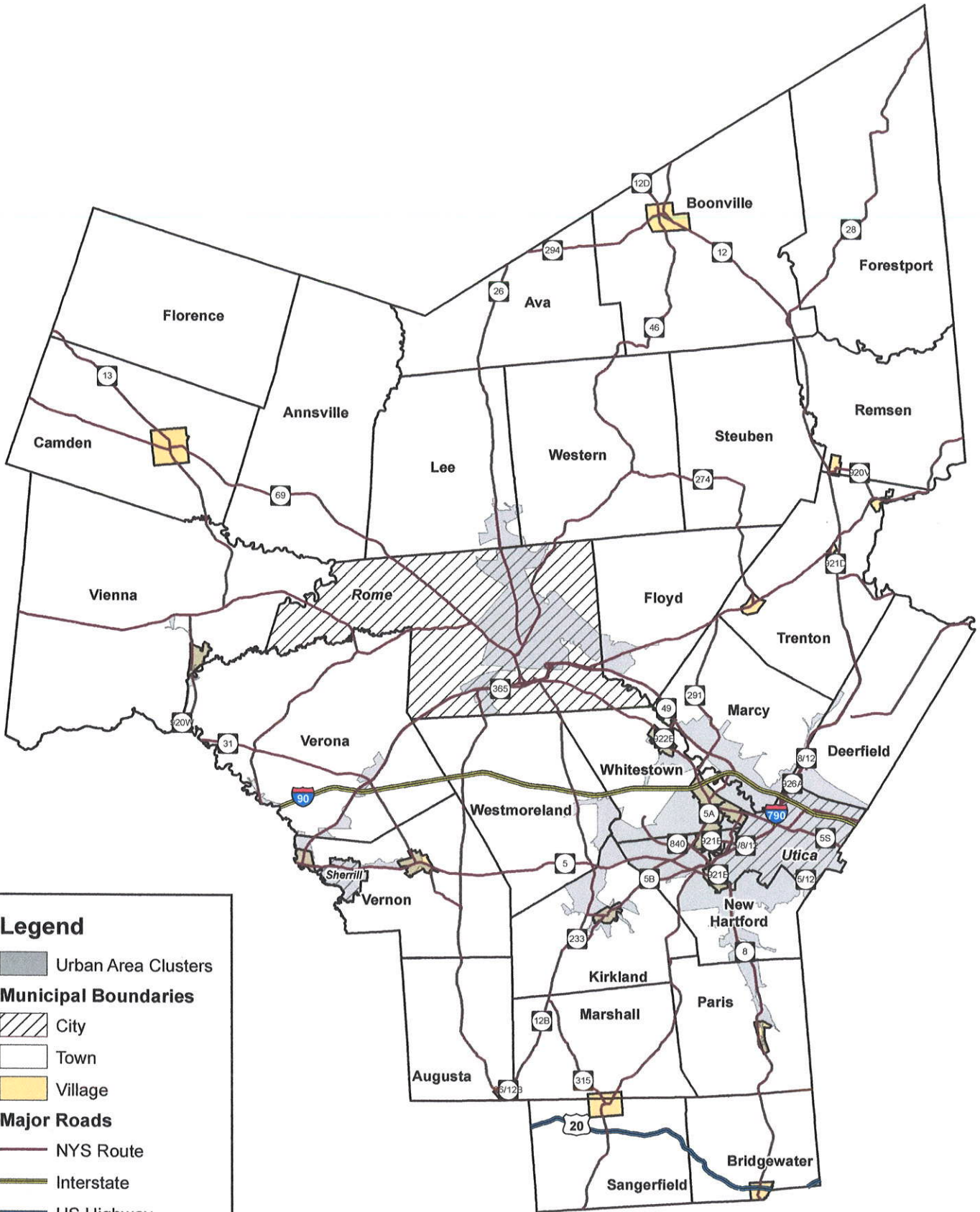
**7. Sunset Provision:**

The effective date of this policy will commence on the first day of the month following the date in which this Policy is formally approved in accordance with requirements set forth under Article 18A of the General Municipal Law and shall remain in effect for a period of three years, unless OCIDA elects to extend or modify the Policy.

All applicants who are granted approval during this time period will have twenty-four (24) months to complete their project, which shall be evidenced by issuance of a Certificate of Occupancy by the applicable local codes officer for the political subdivision where the project is situated. Receipt of a Certificate of Occupancy is required in order to receive all tax benefits that were granted in the final authorizing resolution approved by OCIDA.

**8. Agency Fees:**

The applicant will be required to remit to OCIDA all applicable fees (see fee schedule), including payment of all OCIDA legal costs associated with the project and an annual rent payment of \$500, which is due as part of the lease agreement with OCIDA. A copy of the applicable fee schedule is included with the application package. When the application is submitted, the applicant shall submit a check for \$1,500 which includes a non-refundable application fee of \$500 and a commitment fee of \$1,000 that will be applied at closing; if the project does not close the \$1,000 is not refundable. Other than the application fee and the annual rent payment, all other fees shall be due and paid at closing.




**Legend**

- Urban Area Clusters
- Municipal Boundaries**
- City
- Town
- Village
- Major Roads**
- NYS Route
- Interstate
- US Highway



Oneida County, NY  
Urban Area Clusters



This information has been compiled for planning purposes and may not be reproduced or transmitted for commercial purposes or for any other purpose without the prior approval of the Herkimer Oneida Counties Comprehensive Planning Program (HOCCPP). The HOCCPP shall not be liable for any misuse or misrepresentation of this information. The HOCCPP makes no claim as to the completeness or accuracy of the data contained herein.